




## Temagami First Nation/ Teme-Augama Anishnabai are creating a Master Land Use Plan!

The Master Land Use Plan will guide development on Bear Island and the Lands Set Aside over the long-term future. *Where should the community develop? What should be built? What should we preserve? How do we best use our lands?* These are all questions that the Master Land Use Plan will help to address.



### What is a Master Land Use Plan?

- It guides the future aspirations of the community
- It provides a set of policies and maps to guide future development of the lands
- It considers how the physical environment (e.g., houses, shops, roads) interacts with the natural environment

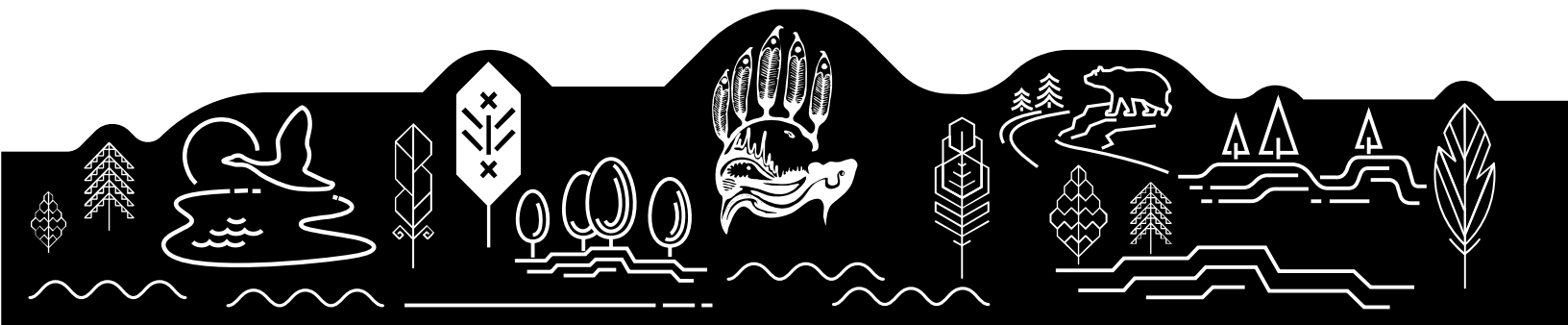
### Why Prepare a Master Land Use Plan Now?

On June 24, 2017, TFN voted to ratify the Temagami First Nation Land Code. The goal is to take back control from Indigenous Services Canada (ISC, formerly INAC) so that we can manage our lands. A Master Land Use Plan is required to achieve this goal.

### How does a Master Land Use Plan relate to Land Code?

A Land Code replaces the Land Management Provisions of the Indian Act and gives decision-making power to the community.

The **Master Land Use Plan** is our guiding document towards implementing the Temagami First Nation Land Code!





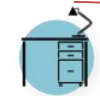
## The Master Land Use Plan will benefit us because it will:

- Define our long term goals and aspirations for the land;
- Provide guidelines for future development;
- Better protect local resources;
- Explore new potential economic opportunities;
- Ensure that development occurs in a sustainable manner; and,
- Provide a tool that allows us to make decisions on the kinds of development that our community wants.

## Creating the Master Land Use Plan:



Partnership



Research



Information



Consultation



Options



Community Review



Draft



Revised Land Use Plan



Approval

We are here in the process!

Schedule

## We Need Your input!

This Master Land Use Plan needs to reflect the needs, wants and interests of our community. It is a plan **for you**, that should be created **by you**. This is why it is important that you provide your input. There are many ways you can get involved!

Fill out the Survey at: [https://www.surveymonkey.com/r/tfn\\_survey1](https://www.surveymonkey.com/r/tfn_survey1)

### Attend an Open House:

**March 6, 2019:** Bear Island, McKenzie Learning Centre from 6 p.m. to 8:30 p.m.

**March 7, 2019:** Temagami, Ronnoco House from 11:00 a.m. to 1:00 p.m.

**March 7, 2019:** North Bay, Indigenous Friendship Centre from 6 p.m. to 8:30 p.m.

Stay tuned for more opportunities!

## Keep in Touch!

For more information, or if you would like a paper copy of the survey, please contact:

**Name:** Audrey Guppy, Land Code Implementation Coordinator

**Email:** landcode@temagamifirstnation

**Phone:** 705-237-8943

