

TEMAGAMI FIRST NATION

Draft Consultation and Engagement Summary
Community Events March 5th – 7th, 2019 and
Youth Workshop July 17th, 2019

What We Heard

Master Land Use Plan


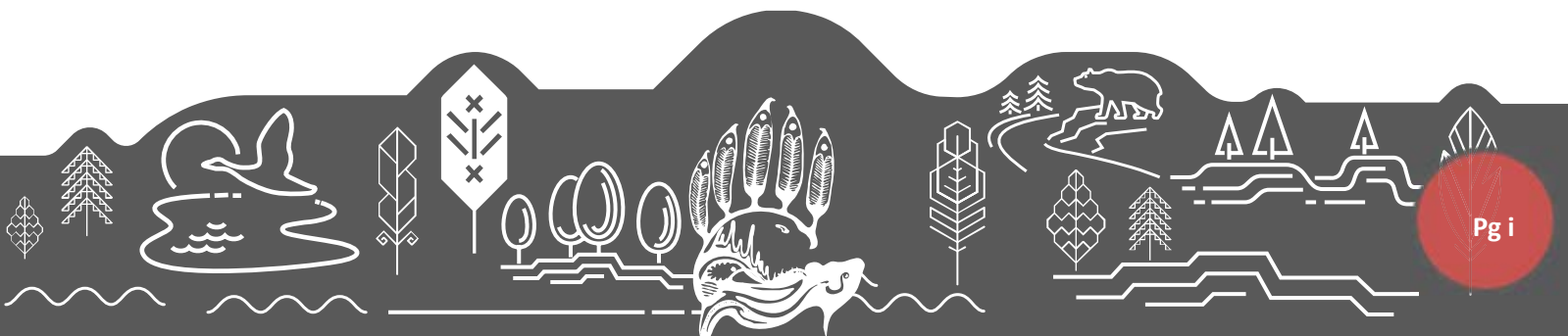




Table of Contents

1.0	Introduction	1
2.0	Overview of Consultation Activities	2
2.1	Mapping Exercise	2
2.2	Graffiti Board.....	3
2.3	Story Cubes Activity.....	4
2.4	Comment Form	4
2.5	Survey	4
3.0	Elders Consultation on Bear Island	5
3.1	Engagement Overview with the Elders	5
3.2	Summary of What We Heard	5
3.2.1	Planning Considerations	5
3.2.2	Workshop Activity #1 – Mapping Exercise: Planning for our Community.....	6
4.0	Youth Engagement on Bear Island	7
4.1	Engagement Overview.....	7
4.2	Summary of What We Heard	7
4.2.1	Story Cubes Activity.....	7
5.0	Community Workshop in Temagami	9
5.1	Engagement Overview.....	9
5.2	Summary of What We Heard	9
5.2.1	Story Cubes Activity.....	9
6.0	Community Open House #1	11
6.1	Engagement Overview.....	11
6.2	Summary of What We Heard	12
6.2.1	Mapping Exercise	12
6.2.2	Story Cubes Activity.....	15
6.2.3	Graffiti Board.....	17
6.2.4	Comment Form	19





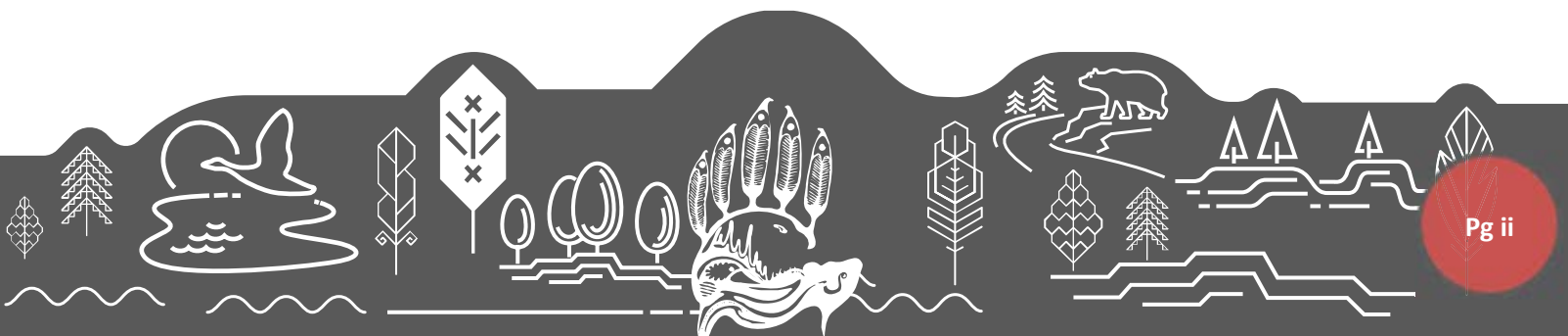
7.0	Youth Workshop (July 17, 2019)	20
7.1	Engagement Overview.....	20
7.2	Summary of What We Heard	21
7.2.1	Mapping Exercise	21
7.2.2	Story Cubes Activity.....	21
7.2.3	Graffiti Board.....	22
7.2.4	Comment Form	24
8.0	Survey	25
9.0	Next Steps	31

Figures

Figure 1: Graffiti Board	3
Figure 2: Areas of Importance on Bear Island	13
Figure 3: Areas of Importance on the Lands Set Aside	14

Tables

Table 1: Overview of Activities at Consultation Events.....	2
Table 2: Summary of StoryCubes Activity at the School	8
Table 3: Summary of StoryCubes Activity at Consultation Event in Temagami	9
Table 4: Key Themes identified through the Community Open House Mapping Exercise	12
Table 5: Summary of StoryCubes Activity at the Community Open House on Bear Island and North Bay	15
Table 6: Summary of Graffiti Board at the Community Open Houses	17
Table 7: Summary of Comment Forms from the Community Open House	19
Table 8: Key Themes identified through the Community Open House Mapping Exercise	21
Table 9: Summary of StoryCubes Activity at the Youth Workshop.....	22
Table 10: Summary of Graffiti Board at the Youth Workshop.....	23
Table 11: Summary of Comment Forms from the Youth Workshop	24





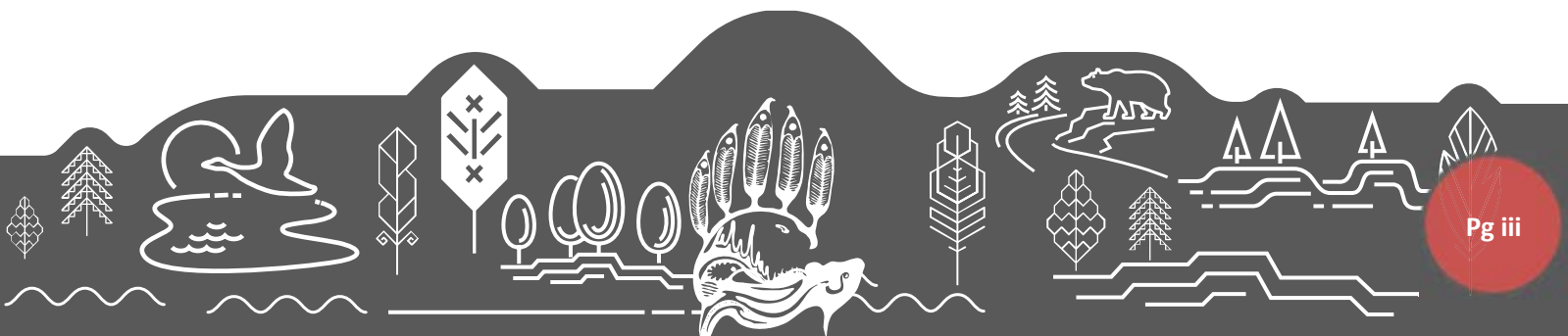
Images

Image 1: Students at the Laura McKenzie Learning Centre Participating in the StoryCubes Activity	8
Image 2: Community Members in Temagami Participating in the StoryCubes Activity	10
Image 3: Open House on Bear Island (above) and Open House in North Bay (below)	11
Image 4: StoryCubes Activity at the Community Open House on Bear Island and North Bay	16
Image 5: Graffiti Board from Bear Island (above) and Participants at the Community	18
Image 6: Participants at the Youth Workshop	20
Image 7: Graffiti Board from Youth Workshop	23

Appendix

- A Elders Consultation
- B Youth Consultation
- C Temagami Consultation
- D Open House #1 on Bear Island and in North Bay
- E Youth Workshop (July 17, 2019)

Draft for Discussion





1.0 Introduction


In June 2017, the Temagami First Nation (TFN) voted to ratify the “Temagami First Nation Land Code.” TFN is part of the Teme Augama Anishnabai (TAA), which means “Deep Water by the Shore People”, and members of the Anishinaabe community. TFN lies at the cultural and historic heart of n’Daki Menan (“Our Homeland”), which they have occupied as their traditional territory for thousands of years, in what is known today as northeastern Ontario.

The community is now ready to embark on the exciting journey of creating a Master Land Use Plan (LUP) for Bear Island and the Lands Set Aside. The Master LUP is a community planning exercise that will provide the foundation to guide the social, environmental, and financial development of the community in a sustainable, meaningful manner for Temagami First Nation on Bear Island and the Temagami First Nation and Teme Augama Anishnabai on the Lands Set Aside. The Lands Set Aside are intended to provide new economic development opportunities for the Temagami Indigenous community and facilitate settlement of the TAA land claim. Phase I/II of the Master LUP established the context for the planning exercise and included a review of existing land uses and services that are currently provided by the community.

Phase II of the Plan also included the following community consultation events:

- **Elders Workshop** (March 5, 2019)
- **Youth Engagement** (March 6, 2019)
- **On-Reserve Member Community Open House on Bear Island** (March 6, 2019)
- **Off-Reserve Member Community Workshop in Temagami** (March 7, 2019)
- **Off-Reserve Member Community Open House in North Bay** (March 7, 2019)
- **On-Reserve and Off-Reserve Member Survey** (March, 2019)
- **On-Reserve Youth Workshop** (July 17, 2019)

The consultation events were promoted through e-mailed distribution of a notice to community members on the community’s mailing list and by word of mouth. Staff from the Lands and Resources Department organized a phone tree to help with outreach, raise awareness, and encourage participation in the consultation events in Temagami and North Bay. This report provides a summary of what we heard during the community consultation events between March 5th and 7th on Bear Island, Temagami, and North Bay.





2.0 Overview of Consultation Activities

This section provides an overview of the consultation activities on Bear Island, Temagami, and North Bay. **Table 1** identifies which activities were carried out at each of the consultation events.

Table 1: Overview of Activities at Consultation Events


Consultation Event	Consultation Activities
Elders Workshop (March 5, 2019)	<ul style="list-style-type: none">• Mapping Activity
Youth Engagement (March 6, 2019)	<ul style="list-style-type: none">• StoryCubes Activity
Community Open House on Bear Island (March 6, 2019)	<ul style="list-style-type: none">• Mapping Activity• StoryCubes Activity
Community Open House in North Bay (March 7, 2019)	<ul style="list-style-type: none">• Graffiti Board• Comment Form
Community Workshop in Temagami (March 7, 2019)	<ul style="list-style-type: none">• StoryCubes Activity
Youth Workshop on Bear Island (July 17, 2019)	<ul style="list-style-type: none">• Mapping Activity• StoryCubes Activity• Graffiti Board• Comment Form

A presentation was given at each of the consultation events to provide participants with a general overview and understanding of how the Master LUP fits into their community, the different type of land uses, and why their input is important for the future development of Bear Island, the Lands Set Aside, and the community as a whole. The presentation was given at the Community Open House and at the workshops on Bear Island and in Temagami. A simplified version of the presentation was given to the youth at the Laura McKenzie Learning Centre.

A copy of the presentation is included in **Appendix B – Youth Consultation** and **Appendix D – Open House #1** of this report.




2.1 Mapping Exercise

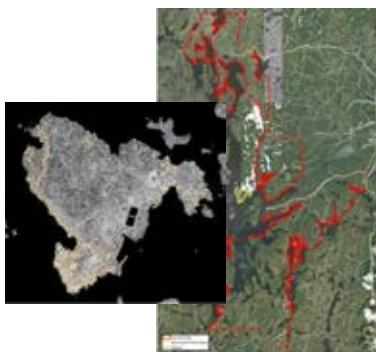
Participants who attended the Elders Workshop, and the Community Open House on Bear Island and in North Bay completed a mapping exercise to identify important areas for the community, economy and environment on Bear Island and the Lands Set Aside. Participants were asked the following question: “What do you think are the unique areas on Bear Island and the Lands Set Aside?”





Participants were provided with coloured Post-It Notes to identify areas that matter to them. Areas were colour coded as follows:


- Community 
- Economy 
- Environment 



2.2 Graffiti Board

The Community Open House on Bear Island and in North Bay featured a Graffiti Board. The Graffiti Board (see **Figure 1**) provided participants with a space to share their vision for the community twenty-years from now and highlight what matters to them.

Figure 1: Graffiti Board





2.3 Story Cubes Activity

A story cubes approach was used to prompt participants to share their future vision for the community. Three custom-designed story cubes were created; with six faces per cube and a total of 18 pictures relevant to the community and its future, such as the land, buildings, flora, fauna, and resource development. Each cube represented a theme; the themes were:

- Community
- Environment
- Economy

Participants were asked to roll the cubes and tell a story starting with one of the following three statements:

"My community is special because..."

"In our future I see..."

"What sustains our culture and way of life is..."


Participants at the Youth Engagement, the Temagami Workshop, and the Community Open House on Bear Island and in North Bay took part in the activity.

2.4 Comment Form

Comment forms were provided to participants at the Community Open House on Bear Island and in North Bay to provide feedback on the event as well as any comments on the Master LUP project. The comment form was also distributed to participants who attended the Community Open House on Bear Island online.

2.5 Survey

The purpose of the Master LUP Survey was to develop an understanding of what members of the Temagami First Nation want for their community. The survey was designed to collect input on demographics and preferences among various types of housing, community facilities, recreational and cultural facilities, and developments. A hard copy of the survey was distributed at the community events and an online copy was provided through SurveyMonkey. The online survey ran from March 2nd to March 29th, 2019.





3.0 Elders Consultation on Bear Island

3.1 Engagement Overview with the Elders

On March 5, 2019, the Temagami First Nation Lands and Resources Department hosted a workshop with the Elders for the Master LUP for Bear Island and the Lands Set Aside. The workshop was held at the Elders Building on Bear Island from 11:00 am-1:00 pm. A total of 6 Elders attended the workshop. The workshop structure was as follows:

- **1:00-1:10pm** – Welcome and Introductions
- **1:10-1:30pm** – Presentation – Land Use Planning 101 and the Master LUP
- **1:30-3:00pm** – Workshop Activity #1 – Planning for our Community

The purpose of this workshop was to introduce the Elders to the Master Land Use Plan planning process and to identify areas of importance to them on Bear Island and the Lands Set Aside.


3.2 Summary of What We Heard

3.2.1 Planning Considerations

As part of the presentation, the planning team asked the Elders what comes to mind when they hear the word planning. Some of the key themes that emerged included the following planning considerations (presented in no particular order):

- Land and Water (e.g., how do we plan to not disrupt nature?)
- Environment (e.g., how do we plan for energy efficiency?)
- Community (e.g., how do we plan for accessible spaces?)
- Culture and Traditional Knowledge (e.g., how do we plan to protect sugar bushes?)
- Economy (e.g., how do we plan for housing to support growing job base)
- Land Use Compatibility (e.g., how do we plan to prevent light pollution?)
- Finances and Costs (e.g., how do we plan for cost efficiency?)
- Governance (e.g., how do we plan for consistency and fairness?)

Source data from this activity is provided in **Appendix A**.






3.2.2 Workshop Activity #1 – Mapping Exercise: Planning for our Community

The Elders also participated in a mapping exercise to identify important areas for the community, economy and environment on Bear Island and the Lands Set Aside using coloured Post-It Notes.

After everyone had a chance to identify community, environmental, and economic areas that are important to them, the findings were shared among the group. The results of the mapping exercise are summarized on **Figure 2** and **Figure 3** below in **Section 6.2.1**. Input gathered from the Elders is emphasized in blue text.

Source data from this activity is provided in **Appendix A**.

Draft for Discussion





4.0 Youth Engagement on Bear Island

4.1 Engagement Overview

On March 6, 2019, the planning team joined a group of 16 students at the Laura McKenzie Learning Centre from approximately 9:45 am-12:00 pm. The youth are the next generation of parents, employees, voters, decision-makers, and Chief and Council.

The workshop structure was as follows:

- **9:45-9:50am** – Welcome and Introductions
- **9: 50-10:30am** – Presentation – Land Use Planning 101 and the Master LUP
- **10:30-11:00am** – Break
- **11:00am-12:00pm** – Workshop Activity #1 – StoryCubes Activity

The purpose of the school visit was to meaningfully engage youth in informing, shaping, and having ownership of the Master Land Use Plan.

4.2 Summary of What We Heard

4.2.1 Story Cubes Activity

Following a short presentation, students participated in a storytelling activity by using story cubes, individually or in groups of two or three. **Table 2** summarizes the themes identified through the story cubes approach exercise (in no specific order).

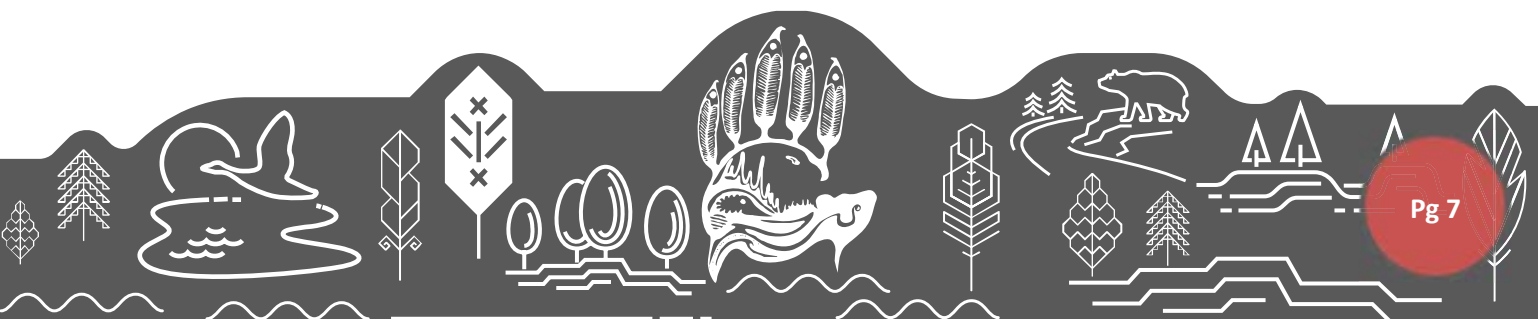





Table 2: Summary of StoryCubes Activity at the School

Key Themes	Description
Preserve Traditional Practices	<ul style="list-style-type: none"> • Hunting • Fishing/Ice fishing • Harvesting wild rice • Exploring the land (e.g., canoeing and skidooing) • Being creative/artistic
Create Community Gathering Places	<ul style="list-style-type: none"> • Coming together at Pow Wow • Sharing of food • Growing community
Protect the Environment	<ul style="list-style-type: none"> • Exploring pathways on Bear Island • Growing own food • Recycling and reuse of materials • Introducing solar energy
Develop for the Future	<ul style="list-style-type: none"> • Building of new Band Office • Learning how to use technology • Building own wood cabins

TFN can leverage these touchpoints in future conversations about the Master LUP, to encourage a holistic perspective that focuses on preserving the past while planning for the future. Source data from this activity is provided in **Appendix B**.

Image 1: Students at the Laura McKenzie Learning Centre Participating in the StoryCubes Activity





5.0 Community Workshop in Temagami

5.1 Engagement Overview

On March 7, 2019, the Temagami First Nation Lands and Resources Department hosted a workshop in Temagami for the Master LUP for Bear Island and the Lands Set Aside. The workshop was held at the Ronnoco House in Temagami from 11:00am-1:00pm and featured a community lunch. A total of 9 people attended the workshop. The workshop structure was as follows:

- **11:00-11:10am** – Welcome and Introductions
- **11:10-11:30am** – Lunch
- **11:30-11:50am** – Presentation – Land Use Planning 101 and the Master LUP
- **11:50am-1:00pm** – Workshop Activity #1 – StoryCube Activity

The purpose of this workshop was to introduce community members living in Temagami to the Master LUP planning process and to identify areas of importance to them on Bear Island and the Lands Set Aside.


5.2 Summary of What We Heard

5.2.1 Story Cubes Activity

Participants took part in a storytelling activity by using story cubes individually or in groups. **Table 3** summarizes the themes identified through the story cubes approach exercise (in no specific order).

Table 3: Summary of StoryCubes Activity at Consultation Event in Temagami

Key Themes	Description
Preserve Traditional Practices	<ul style="list-style-type: none">• Hunting• Fishing/Ice fishing• Rice harvesting• Exploring the land (e.g., canoeing and skidooing)• Being creative/artistic






Key Themes	Description
Create Community Gathering Places	<ul style="list-style-type: none"> Coming together at Pow Wow Sharing of food Growing community
Protect the Environment	<ul style="list-style-type: none"> Exploring of pathways Growing own food Recycling Introducing solar energy
Develop for the Future	<ul style="list-style-type: none"> Building of new Band Office Learning how to use TV Building own wood cabins

TFN can leverage these touchpoints in future conversations about the Master LUP, to encourage a holistic perspective that focuses on preserving the past while planning for the future. Source data from this activity is provided in **Appendix C**.

Image 2: Community Members in Temagami Participating in the StoryCubes Activity





6.0 Community Open House #1

6.1 Engagement Overview

The Temagami First Nation Lands and Resources Department hosted a Community Open House for the Master LUP for Bear Island and the Lands Set Aside on Bear Island and North Bay. The purpose of the Open House was to introduce on-reserve and off-reserve community members to the Master LUP planning process and to identify areas of importance to them on Bear Island and the Lands Set Aside.


The first Community Open House took place on March 6, 2019, at the Laura McKenzie Learning Centre on Bear Island from 5:00pm-9:00pm. A total of 26 people attended the event on Bear Island. The second Community Open House took place on March 7, 2019, at the North Bay Indigenous Friendship Centre from 6:00pm-9:00pm. A total of 10 people attended the Open House in North Bay. Both Open Houses featured a community dinner.

A presentation was given to participants about the Master LUP and the importance of planning for the future. The presentation was streamed online to provide community members who were unable to attend with the opportunity to provide their input and ask questions about the project. The presentation was followed by a Q&A period.

After the presentation, participants had the opportunity to go around the room and review additional information about the Master LUP and provide their feedback by participating in various activities, supported with a “passport”.

Upon completing the passport, participants were entered into a draw. A summary of what we heard through the various workshop activities is provided in the section below.

Image 3: Open House on Bear Island (above) and Open House in North Bay (below)





6.2 Summary of What We Heard

6.2.1 Mapping Exercise


The mapping exercise provided participants with an opportunity to identify community, environmental and economic areas that are important to them on Bear Island and the Lands Set Aside. The results of the mapping exercise are summarized in **Figure 2** and **Figure 3** below. Input gathered from the Elders is emphasized in blue text. Input gathered from the youth at the Youth Workshop is emphasized in purple text. Source data from this activity is provided in **Appendix A**, **Appendix D**, and **Appendix E**.

Table 4 summarizes the themes identified through the mapping exercise (in no specific order).

Table 4: Key Themes identified through the Community Open House Mapping Exercise

Bear Island	Lands Set Aside
<ul style="list-style-type: none">• Preserve traditional practices• Protect ceremonial and sacred sites• Create community gathering places• Provide a safe environment for children to play• Protect environmental features/areas• Encourage a culture of sustainability and environmental stewardship (e.g., recycling, community gardens)• Manage resources wisely• Preserve and enhance existing community, environmental, and economic areas	<ul style="list-style-type: none">• Build future community on Lands Set Aside (e.g., Shiningwood Bay)• Preserve and share Temagami culture through education (e.g. museum)• Promote an active lifestyle• Protect environmental features/areas• Encourage a culture of sustainability and environmental stewardship• Improve road accessibility and highway frontage• Create economic opportunities through development of new community site and resource extraction

Draft for Discussion




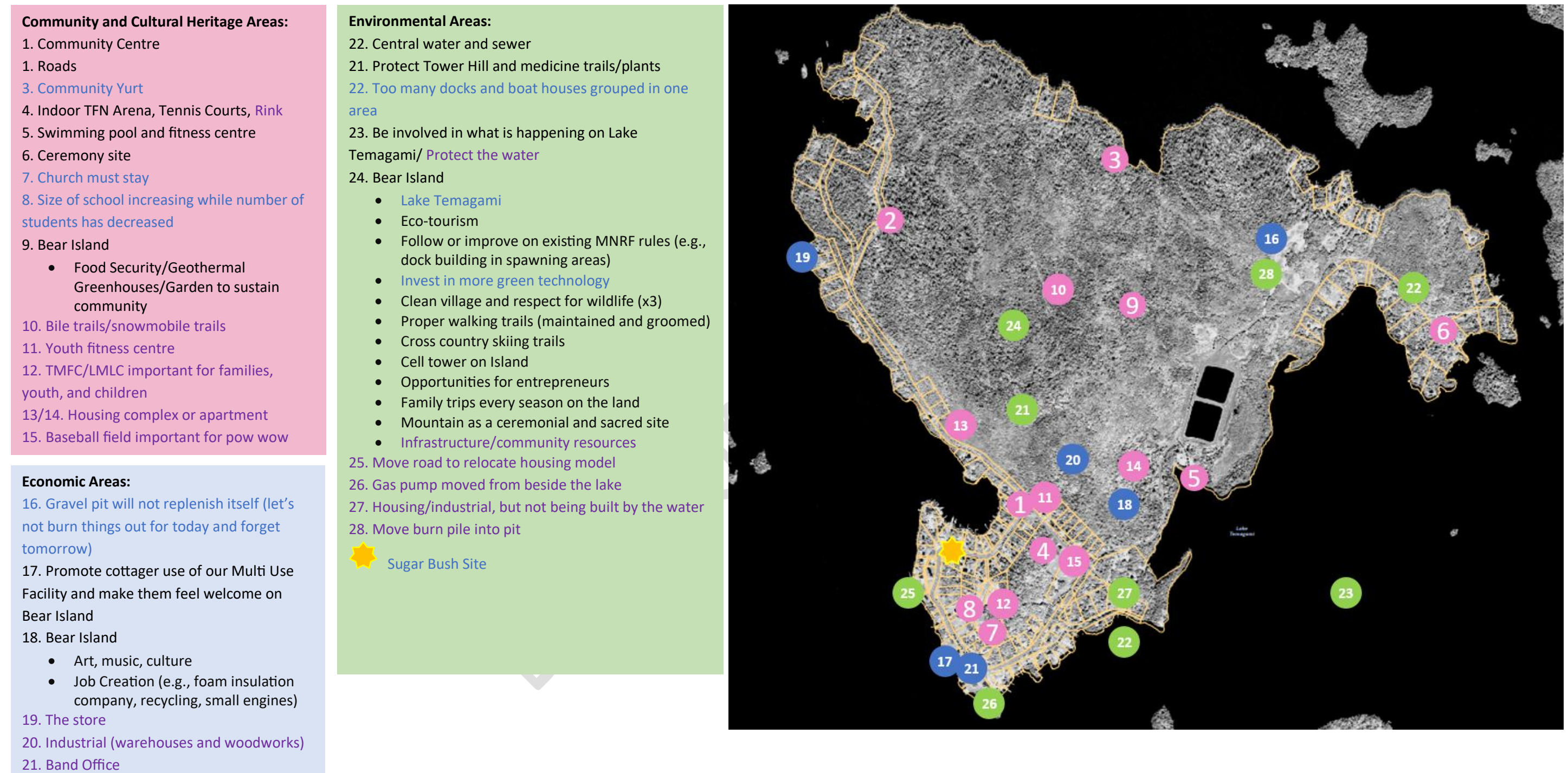


Figure 2: Areas of Importance on Bear Island



Note:

Input gathered from elders is emphasized in blue text.

Input gathered from the youth workshop is emphasized in purple text.



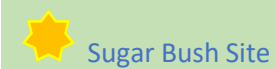
Figure 3: Areas of Importance on the Lands Set Aside

Community and Cultural Heritage Areas:

1. Future community site
2. Fishing winter to summer
3. Witches Point, future maple product, protect for future generations
4. Cultural Centre in Temagami (economic development opportunity) (x2)
5. Better highway frontage
6. Better roads
7. Maple Mountain (i.e., ceremony and sacred site)
8. Casino and resort (year round activities such as skiing, skidooing, fishing, hunting, etc.)
9. Pow wow grounds (ceremony lodge/sweat lodge)
10. Moose hunting and trapping
11. Lands Set Aside
 - Own fish and hunting lodges
 - Museum Centre (e.g., all artifacts, pictures, TAA history)
 - Family trips on the land every season and travel traditional routes all over the territory
 - No landfill mining
 - Zip lining, tubing, downhill skiing, snowshoeing, dog sled tours, etc.
 - Gardens (growing most of our own food/food security)

Environmental Areas:

12. High Rock (cultural, fast/sweat) - This is the look out area for the Iroquois (2x)
13. Fasting and sweats
14. Lands Set Aside
 - Water
 - Clean village
 - Clean environment
 - **Water and land conservation**



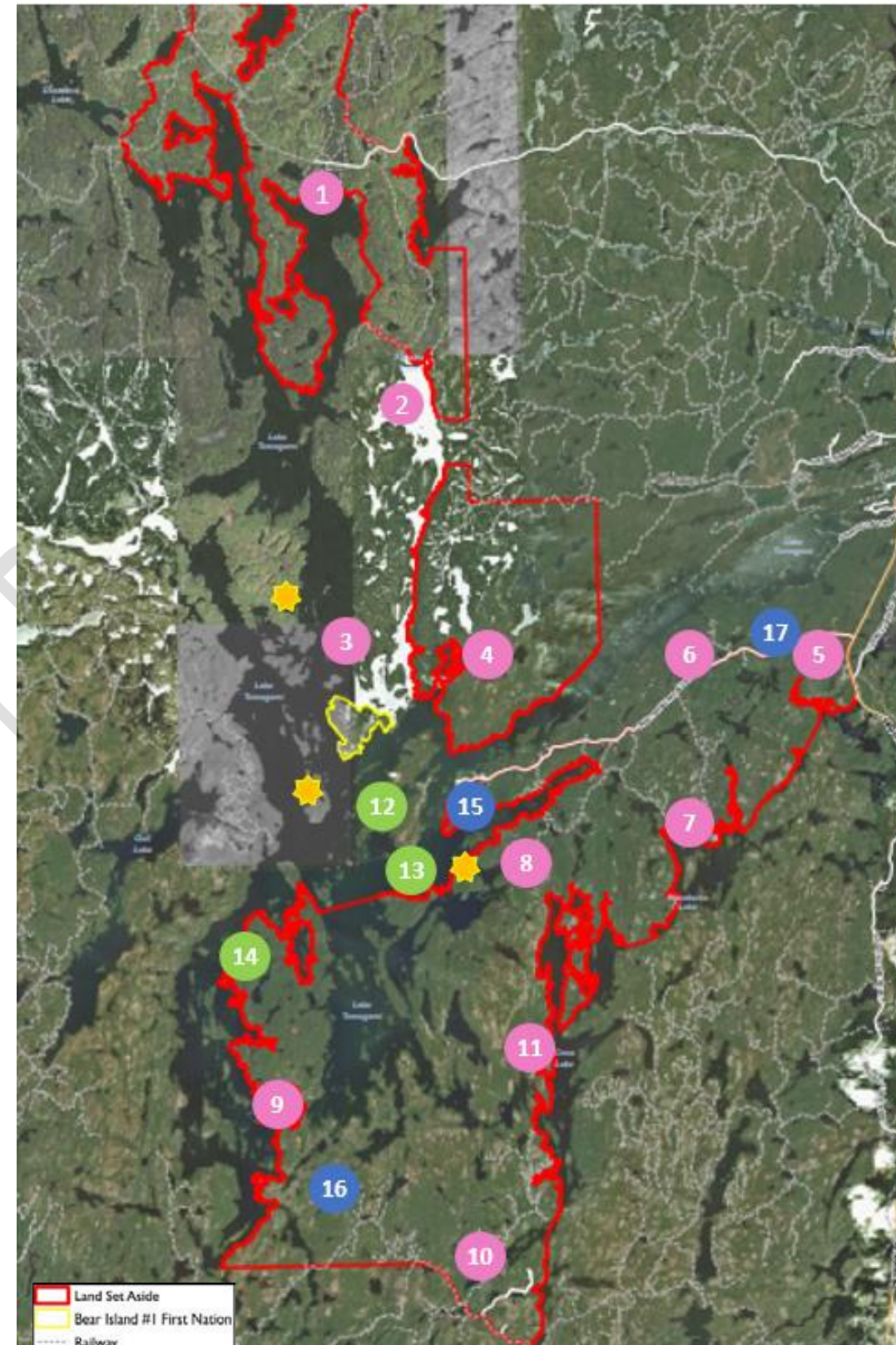
Economic Areas:

15. Shiningwood Bay Area
 - New community site (mainland development for our children) [x4]
 - Restaurant
 - Businesses (e.g., grocery store, **mill, hotel**) [x5]
16. Lands Set Aside
 - More involvement with what is happening on the Lake Temagami (water pollution, sacred) [x2]
 - Encourage natural medicine farms (gathering)
17. Toll gate

Note:

Input gathered from elders is emphasized in blue text.

Input gathered from the youth workshop is emphasized in purple text.






6.2.2 Story Cubes Activity

Through the story cubes approach, the following themes were identified at the Community Open House on Bear Island and in North Bay (in no specific order). **Table 5** summarizes the themes identified through the story cubes approach exercise (in no specific order).

Table 5: Summary of StoryCubes Activity at the Community Open House on Bear Island and North Bay

Key Themes	Description
Preserve Traditional Practices	<ul style="list-style-type: none"> Teaching traditional practices (x8) Returning to the land, land based activities , youth engaged in traditional harvesting, nurtured by caretakers and promotion of a healthy view of themselves, encouragement of home and family connections Having medicine water walks by indigenous people Planning activities and trips for kids on the land (x5) Maintaining pathways and canoe routes Continuing of traditional way of life/activities (e.g., maintaining Pow Wow grounds, using birch canoes, making baskets, arts, hiking, cross country skiing, and biking trails) [x6]
Create a save and healthy living environment	<ul style="list-style-type: none"> Growing own food (e.g., community gardens and building a storehouse/root-house for food) [x5] Harvesting nature's food Growing traditional medicine Creating safe playing areas for children (e.g., dock areas very busy) Introducing lots of activities for the youth
Create Community Gathering Places	<ul style="list-style-type: none"> Developing an arts experience centre or inspiration on Bear Island Building new multi-use facility Introducing way finding along paths and canoe routes (i.e., historical markers)
Protect the Environment	<ul style="list-style-type: none"> Protecting the environment (i.e., clean and safe water, pollution-free environment) [x12] Educating kids about the environment (x2) Mapping of natural heritage features Protecting wildlife (e.g. fish stock)






Key Themes	Description
Develop for the Future	<ul style="list-style-type: none"> • Building of new houses (x5) • Having more fish farms • Expanding the Health Centre on Bear Island • Promoting development of solar power (x3) • Discouraging development on Bear Island • Building log houses on the lands set aside by youth • Building smaller homes with solar panels and outpost camps • Promoting economic development (e.g., hunting ,fishing, forestry, aggregates) [x3] <p>Developing a place that cares to the Elders and youth•</p>

TFN can leverage these touchpoints in future conversations about the Master LUP, to encourage a holistic perspective that focuses on preserving the past while planning for the future.

Source data from this activity is provided in **Appendix D**.

Image 4: StoryCubes Activity at the Community Open House on Bear Island and North Bay






6.2.3 Graffiti Board

The Graffiti Board provided participants at the Community Open House with a space to share their vision for the community twenty-years from now and highlight what matters to them. **Table 6** provides an overview of the comments gathered on the Graffiti Board (in no specific order). Source data from this activity is provided in **Appendix D**.

Table 6: Summary of Graffiti Board at the Community Open Houses


Theme	Comment
Land	<ul style="list-style-type: none"> • Ours, claim will be signed, sealed and delivered • Governing of their own lands • Will be travelled all over by the youth and any members who are interested via traditional routes
Environment	<ul style="list-style-type: none"> • Clean Water Lake Temagami (x5) • Safe drinking water • Good swimming area; waterpark on the lake with slides and other activities; open to tourists; economic development • Pollution and garbage free (x2) • More energy alternatives (x3) • Integrity of water protected (i.e., boat washing stations) • Efficient district heating in new subdivisions; micro-grid energy systems for new development; clean efficient energy
Community	<ul style="list-style-type: none"> • Pow wow grounds on mainland (Shiningwood Bay or old JR Camp) • Maple Mountain sacred site • Art and music on set aside • Roundhouse in centre of community • Bear Island will be around, but Shiningwood Bay will be available to all members • Learn your past to teach the future • Trapping; fishing; hunting; camping
Heritage	<ul style="list-style-type: none"> • St. Ursula's Church designated as a heritage building • Church was built through donations and volunteerism. Maintain and restore it • Protection of cultural/sacred sites • Have ceremonial ground
Development & Infrastructure	<ul style="list-style-type: none"> • Log buildings on set aside lands (x2) • Surveyed lots on mainland • Needs to get done soon • Housing • Better built homes; more insulation; better windows





Theme	Comment
Services	<ul style="list-style-type: none"> Children's playground Assisted living at Shiningwood Bay Gas station Tim Horton's Hydro serviced lots Store/shops Bingo halls; recreation activities <p>Graveyards</p>

Image 5: Graffiti Board from Bear Island (above) and Participants at the Community Open House in North Bay (below)






6.2.4 Comment Form

A comment form was provided to participants at the Community Open House on Bear Island and in North Bay. The comment form provided participants with an opportunity to freely share their thoughts about the Master LUP. **Table 7** provides an overview of the comments received during the Community Open House. Source data from this activity is provided in **Appendix D**.

Table 7: Summary of Comment Forms from the Community Open House

Theme	Comment
Land	<ul style="list-style-type: none"> Land claim started in 1978, so the process has taken too long
Environment	<ul style="list-style-type: none"> Protect the water; mainland development should not have dock at every lot, but instead access for every four lots (2 waterfront, 2 across the road)
Community	<ul style="list-style-type: none"> Ensure cohesiveness between island and mainland communities Community needs to be highly involved in planning process, especially Elders and youth (x6) More opportunities for grandchildren to be proud to return to the lands Ongoing art, music and cultural events using our 7 Grandfather Teachings in community and set-aside lands
Governance	<ul style="list-style-type: none"> Leaders are chiefs and council, so have them attend sessions
Development & Infrastructure	<ul style="list-style-type: none"> Concentrate on housing and employment Housing is needed for Teachers and band members; ensure pristine restoration of flora and fauna Efficient, effective planning to minimize conflicts; make subdivisions energy efficient with solar power; develop geothermal greenhouse for food security and jobs Build community on set aside lands Better communication (i.e., cell tower, 911 on island); finish membership so they can have a sense of the size of the communities on the mainland Plan from centre out with a circular patter with the Education/Health/Daycare and Community Gathering Space at the hub Senior housing with small medical/doctor services
Services	<ul style="list-style-type: none"> Updates via website; increase business opportunities for employment; training for residents to build on these projects Development at Shiningwood Bay (i.e., pow wow grounds); easier access for vendors, but requires electricity (x3)





7.0 Youth Workshop (July 17, 2019)

7.1 Engagement Overview


The Temagami First Nation Lands and Resources Department hosted a Youth Workshop on July 17, 2019 for the Master LUP for Bear Island and the Lands Set Aside. The purpose of the Youth Workshop was to introduce youth who are home for the summer to the Master LUP planning process and to identify areas of importance to them on Bear Island and the Lands Set Aside.

The Youth Workshop took place on July 17, 2019, at the Laura McKenzie Learning Centre on Bear Island. A total of 4 youth attended the event on Bear Island.

A presentation was given to participants about the Master LUP and the importance of planning for the future. After the presentation, participants had the opportunity to go around the room and provide their feedback by participating in various activities.

A summary of what we heard through the various workshop activities is provided in the section below.

Image 6: Participants at the Youth Workshop





7.2 Summary of What We Heard

7.2.1 Mapping Exercise

The mapping exercise provided participants with an opportunity to identify community, environmental and economic areas that are important to them on Bear Island and the Lands Set Aside. The results of the mapping exercise are summarized in **Section 6.2.1, Figure 2** and Error! Reference source not found.. Input athered from the youth workshop is emphasized in purple text. Source data from the Youth Workshop is provided in **Appendix E**.

Table 8 summarizes the themes identified through the mapping exercise (in no specific order).

Table 8: Key Themes identified through the Community Open House Mapping Exercise

Bear Island	Lands Set Aside
<ul style="list-style-type: none">• Protect environmental features/areas• Preserve and enhance existing community, environmental, and economic areas• Provide housing options on Bear Island• Encourage an active lifestyle	<ul style="list-style-type: none">• Protect environmental features/areas• Encourage a culture of sustainability and environmental stewardship• Encourage economic development on mainland rather than Bear Island• Create economic opportunities through development of new businesses (e.g., stores, businesses, mill, hotel, toll gate)

7.2.2 Story Cubes Activity

Through the story cubes approach, the following themes were identified at the Youth Workshop (in no specific order). Source data from this activity is provided in **Appendix E**.

Table 9 summarizes the themes identified through the story cubes approach exercise (in no specific order).

Draft for Discussion






Table 9: Summary of StoryCubes Activity at the Youth Workshop

Key Themes	Description
Preserve Traditional Practices	<ul style="list-style-type: none"> Using water for traditional travel
Governance	<ul style="list-style-type: none"> Our own rights and freedom on our own land
Create a save and healthy living environment	<ul style="list-style-type: none"> Having a grocery store with fresh produce Growing own food (e.g., community gardens) Overcoming addictions and intergenerational trauma
Nurture community togetherness	<ul style="list-style-type: none"> Welcoming people Youth teaching elders Showing our own pride in community More togetherness as a community More into land as a community Re-evaluate community values
Protect the Environment	<ul style="list-style-type: none"> Caring for the environment (i.e., water, land) Stewardship program
Develop for the Future	<ul style="list-style-type: none"> Affordable Having safe and healthy homes, safe spaces Introducing tourism Having better infrastructure (sewer) Having more training for our own people, which creates employment opportunities Education is a priority New economy

7.2.3 Graffiti Board

The Graffiti Board provided participants at the Youth Workshop with a space to share their vision for the community twenty-years from now and highlight what matters to them. **Table 10** provides an overview of the comments gathered on the Graffiti Board (in no specific order). Source data from this activity is provided in **Appendix E**.



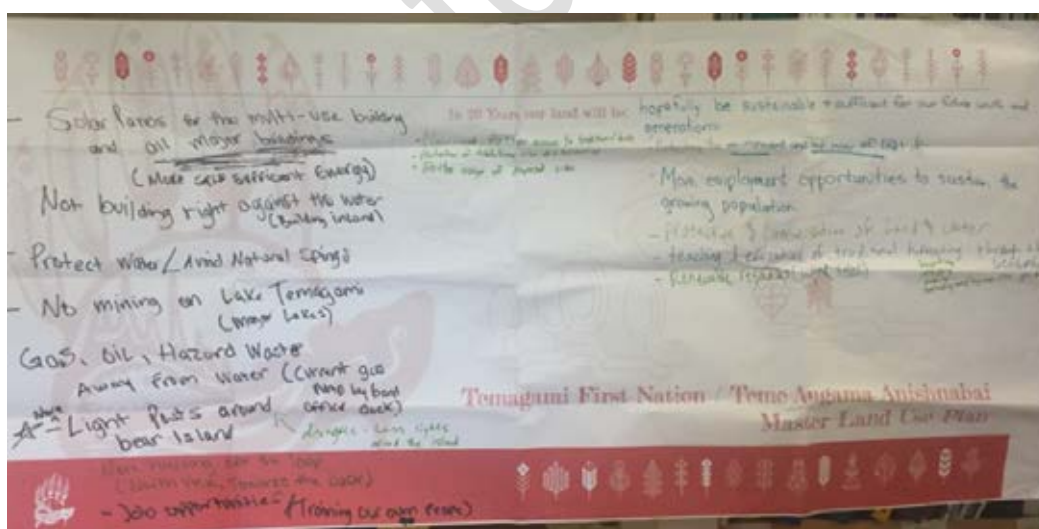




Table 10: Summary of Graffiti Board at the Youth Workshop

Theme	Comment
Land & Environment	<ul style="list-style-type: none"> Protection and conservation of land and water New land, better access to traditional lands Protection of traditional sites Hopefully be sustainable and sufficient for our future youth and generations Protect the environment and our way of life Protect water / avoid natural springs
Community	<ul style="list-style-type: none"> Teaching and educating on traditional harvesting, hunting, trapping, and fishing through the seasons
Development & Infrastructure	<ul style="list-style-type: none"> Not building right against the water (building inland) Renewable resources (e.g., wind, solar) <ul style="list-style-type: none"> Solar panels for the multi-use building and all major buildings (make self-sufficient energy) No mining on Lake Temagami (major lakes) Gas, oil, hazardous waste away from water (e.g., current gas pump by band office dock) More light posts around Bear Island Less lists around Bear Island More housing off the loop (North view, towards the back) Better usage of proposed sites
Economy	<ul style="list-style-type: none"> Job opportunities/ training our own people (x2)

Image 7: Graffiti Board from Youth Workshop





7.2.4 Comment Form


A comment form was provided to participants at the Youth Workshop. The comment form provided participants with an opportunity to freely share their thoughts about the Master LUP. **Table 11** provides an overview of the comments received during the Youth Workshop.

Source data from this activity is provided in **Appendix E**.

Table 11: Summary of Comment Forms from the Youth Workshop

Theme	Comment
Land & Environment	<ul style="list-style-type: none"> • Would like to see ideas on Lands Set Aside (i.e., height of land, water ways, natural springs and traditional sites). • Protecting the water should be a priority • Should decide whether or not to drink or use our own water from Lake Temagami or another lake on the lands. • Fish hatchery
Community	<ul style="list-style-type: none"> • Always consider future generations in any and all decisions we make • Economic development for self-sustainability
Development & Infrastructure	<ul style="list-style-type: none"> • Plan well for all residents, commercial, etc. • Use of renewable resources • Use of local resources • Not building right against water • Better planned roads
Services	<ul style="list-style-type: none"> • Making education and training accessible to everyone and a priority

Draft for Discussion






8.0 Survey

The purpose of the Master LUP Survey was to develop an understanding of what members of TFN wanted for their community. The survey was designed to collect input on demographics and preferences among various types of housing, community facilities, recreational and cultural facilities, and developments. The online survey ran from March 2nd to March 29th, 2019 through SurveyMonkey and was also distributed at the various community engagement events the week of March 4th, 2019.

In total, 115 people completed the survey, of which 56 (49%) live on Bear Island. The types of occupations held by survey respondents included Band employee, utilities (water treatment), health (support group facilitator, councillor, social worker, community health representative), transportation (transportation driver, taxi driver, school bus driver), Elder, Councillor, retired.

The following pages provide an overview of the survey findings.

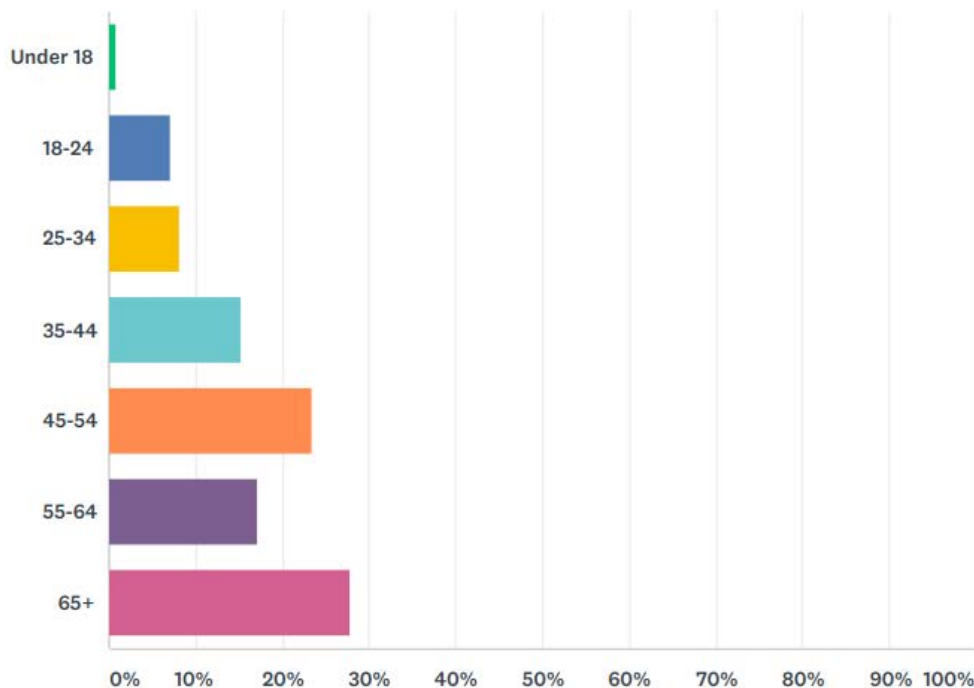
Draft for Discussion




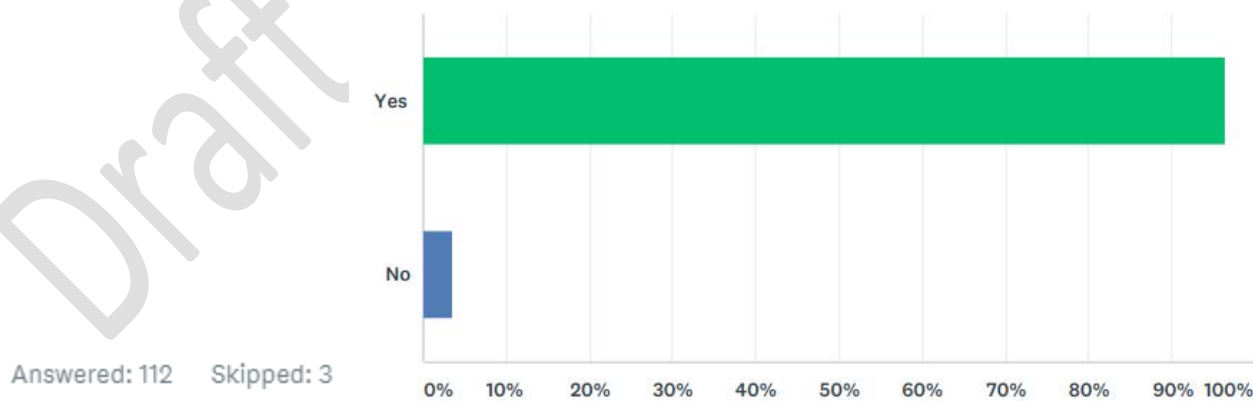


Age of Survey Respondents

Answered: 111 Skipped: 4



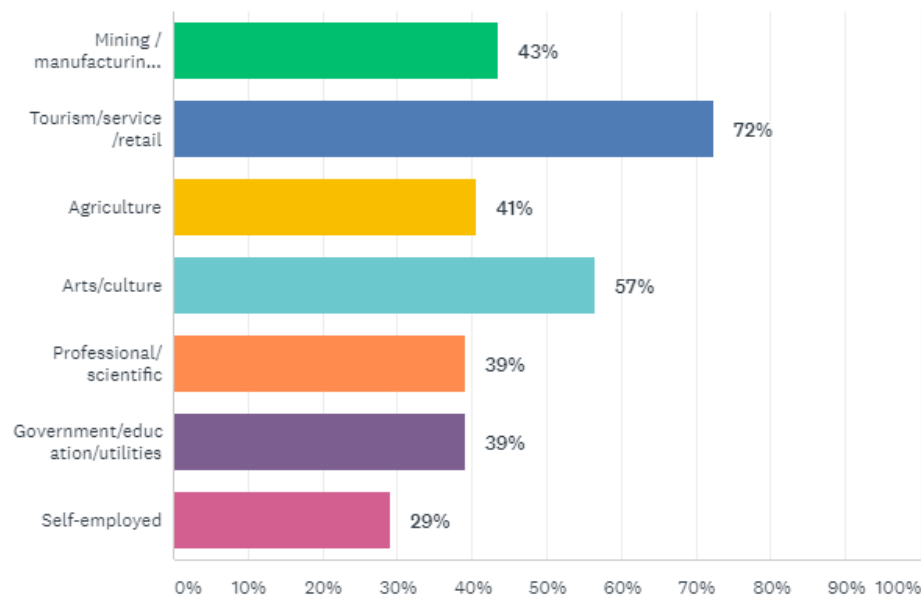
Would you like to see more employment for members on Reserve Lands (industrial, commercial, administrative, etc.)?



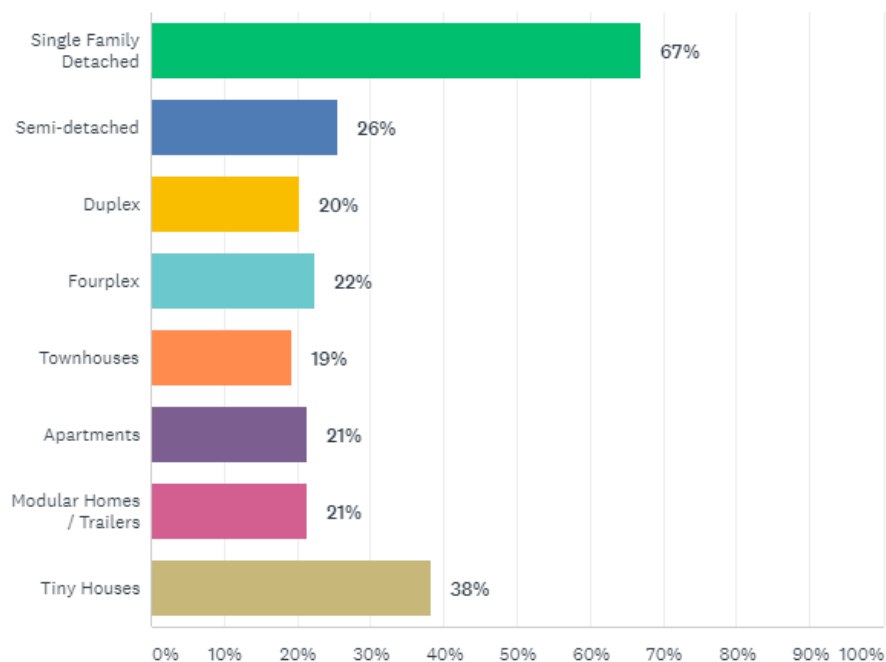


If yes, what employment sectors would you like to see?


Answered: 69 Skipped: 46



What type of housing would you like to see for members? Select all that apply.




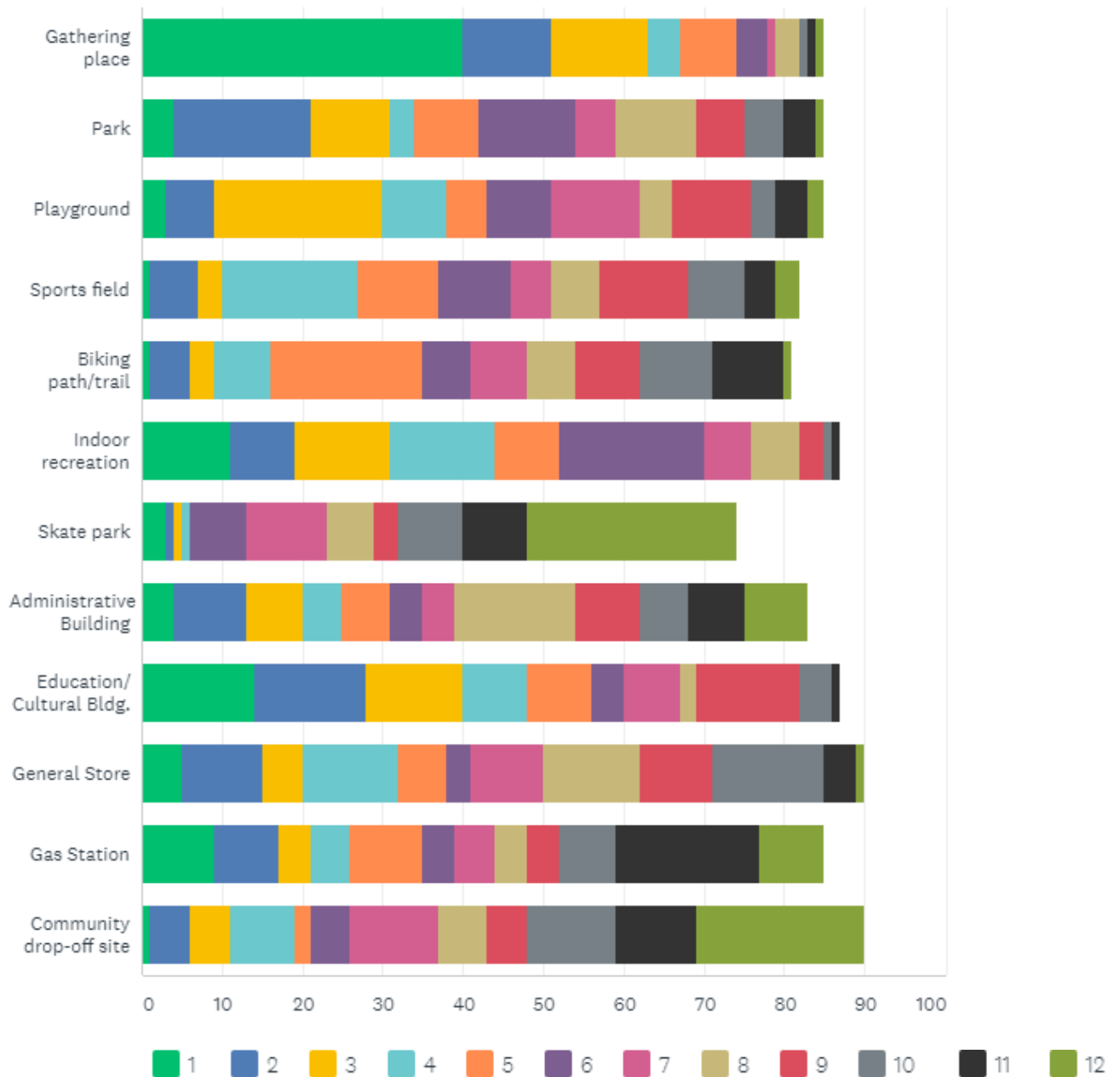
Answered: 94 Skipped: 21





What type of community facilities or recreational amenities (if any) would you like to see for members? Order the below from most important (1) to least important (12).

Answered: 103 Skipped: 12


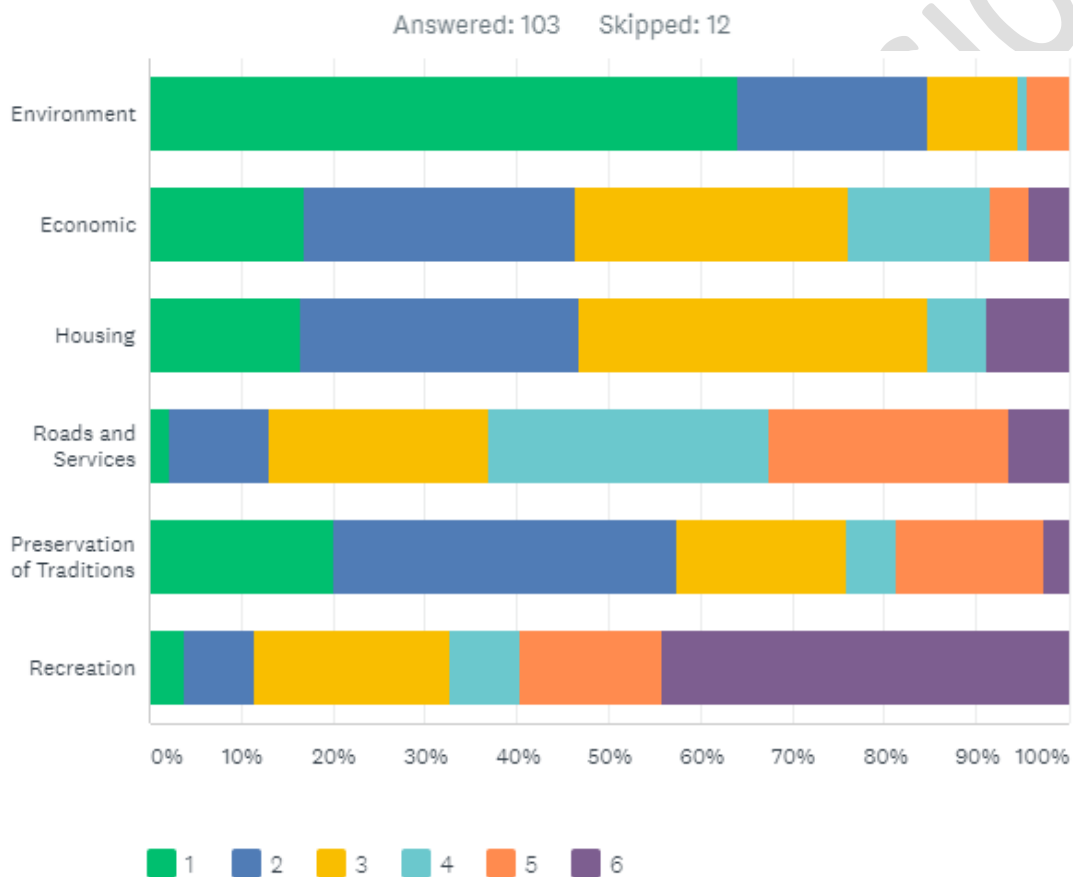




Other:

- Cultural museum, ceremony lodge, pow wow grounds (x2), round house
- Swimming pool (x2), cross country skiing, tennis court, splash park
- Place for Elders (x2)
- Composting, community garden
- Band owned businesses, equipment rental supply
- mainland marina in Shiningwood bay with gated s

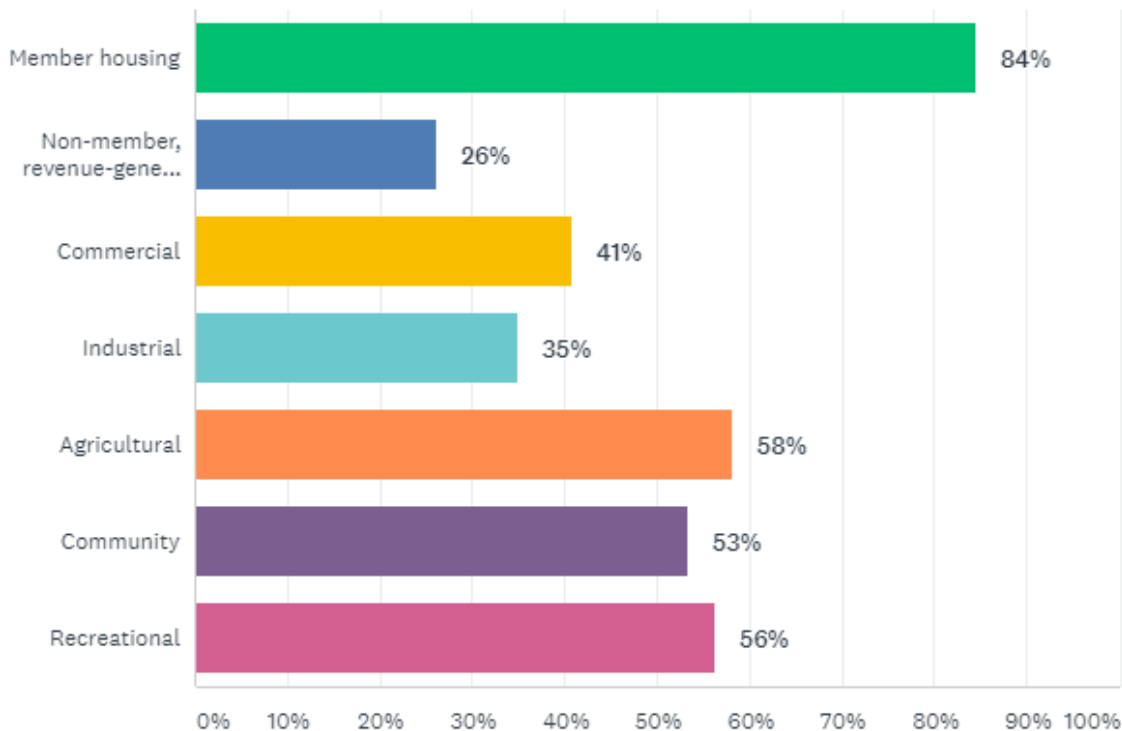
Select your top three (3) future priorities for Temagami First Nation:





Select the types of development you would like to see on the Reserve Lands:


Answered: 103 Skipped: 12



How do you feel connected to the land?

When asked how they felt connected to the land, participant responses fell into one or more of the following themes:

- Through traditional practices;
- Through my family;
- Through history and stories of ancestors living on the land;
- Meaningful interactions with the land (hunting, fishing, medicine harvesting, growing food, learning on the land and from Elders); and also,
- Spiritual awareness (nature, balance, oneness)





9.0 Next Steps


The comments gathered at the community events and survey will be incorporated into the Background Report and feed into the Opportunities and Constraints Exercise, Phase III of the project.

Further community consultations related to the Master Land Use Plan are being organized, including a second Community Open House in fall 2019. Until then, you can continue to learn more about the Project here:




The Lands and Resources Office appreciates the participation and involvement of the community. Thank you to all who attended!

Draft for Discussion



Appendix A

Elders Consultation





BERGDALE
HAYWARD

PLANNING

- future
- what's possible to happen
- official - "law"
- getting ready - safety
- consistency *
- regulated
- cheaper - transparency
- involvement - light
- * disrupt Nature pollution
- respect
- fairness

CONSIDERATIONS

WATER

CULTURAL

ECONOMICS

TRADITIONAL KNOWLEDGE

ACCESS

FINANCES/COST

AMENDMENTS *

→ church: preserved as oldest building even though the history.... built in the 20's by collection \$'s

→ high end of the watershed

→ grandfathering: adversiti to change

→ layout: how you run your streets

- challenges w/ roads standards

- infrastructure - more docking

- 3 phase power ... running power to Level's Set Aside?

High Rock

Sugar Bush → maple stand

energy efficient buildings

fix the govern~~ment~~ dock →

Swimming area

reintroduce trees

"used to have boardwalk"

boathouses School Exp.


lack of housing esp. rental

↳ stay ahead of pop'n

17 lots available to be surveyed

Appendix B

Youth *Consultation*



Master Land Use Planning 101

Temagami First Nation / Teme-Augama Anishnabai

March 4th – 8th, 2019





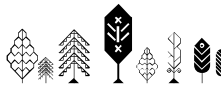
What is Planning?

What do you think about when you hear the word planning?



What is Planning?

Land use planning helps communities make the best decisions on how land can be used!





What is a Master Land Use Plan?

- It guides the future aspirations of the community
- It provides a set of policies and maps to guide future development
- It considers how the physical environment (e.g., houses, shops, roads) interacts with the natural environment

Why are we developing a Master Land Use Plan?

- To help us make more informed and consistent decisions on how we use and protect our land in the future
- To help assert our aspirations and goals for our land to other government agencies and developers
- To clearly identify where it is appropriate to build and which areas we want to protect for future generations

The Master Land Use Plan is our guiding document towards implementing the Temagami First Nation Land Code!

Aspirations

Goals

Objectives

Conservation

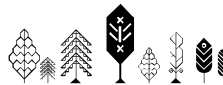
Protection

Enforcement

Land Rights

Consistent
Decisions

Future
Directions





What Are We Considering When Preparing a Master Land Use Plan?



Services



Amenities



Housing



Resource Development




Community Buildings



Economic Opportunities

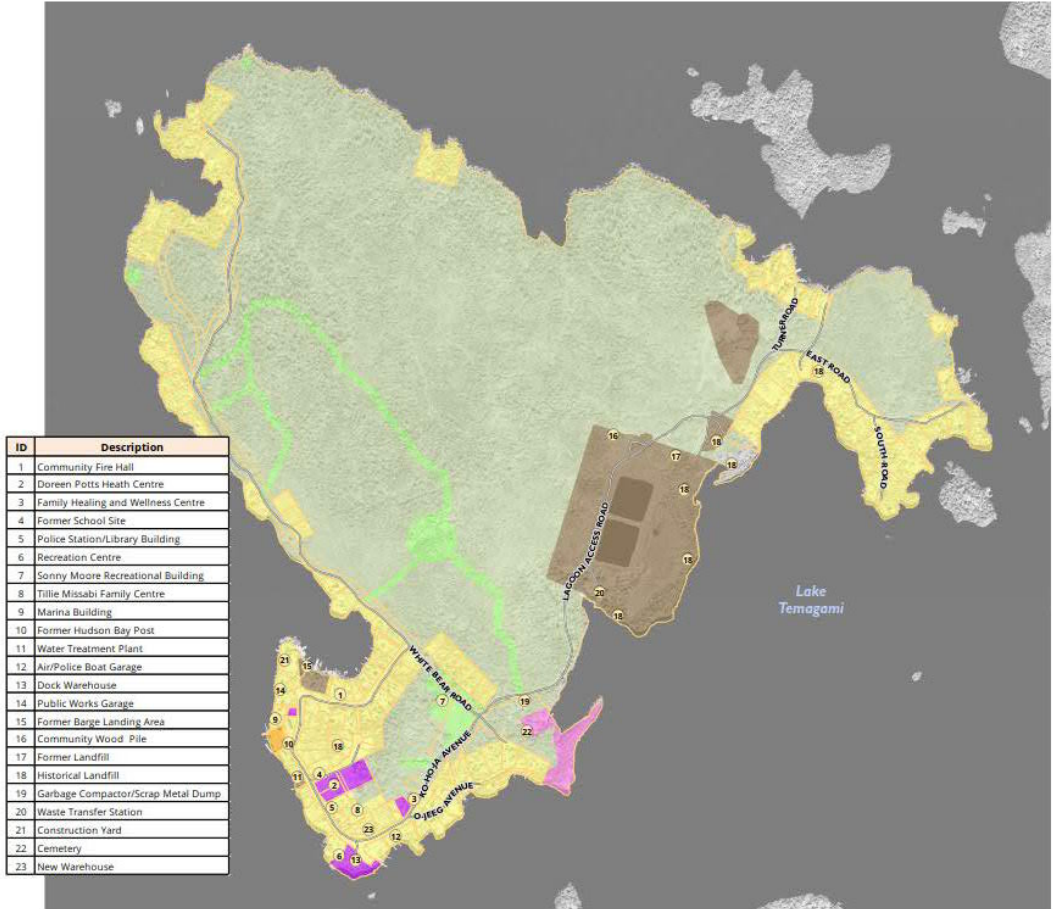


Roads






Existing Land Uses on Bear Island



Legend



Image Source: Temagami First Nation Community Profile (2019) and Temagami First Nation Land Code News (2016)






What Could Happen Without A Master Land Use Plan?

Without a land use plan there is a higher likelihood that land use conflicts arise.



Example: Building a house next to a landfill



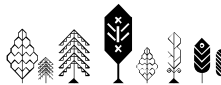


Without a Master Land Use Plan?

Without a land use plan there is a higher likelihood that resource development conflicts with traditional land uses.

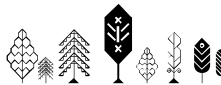
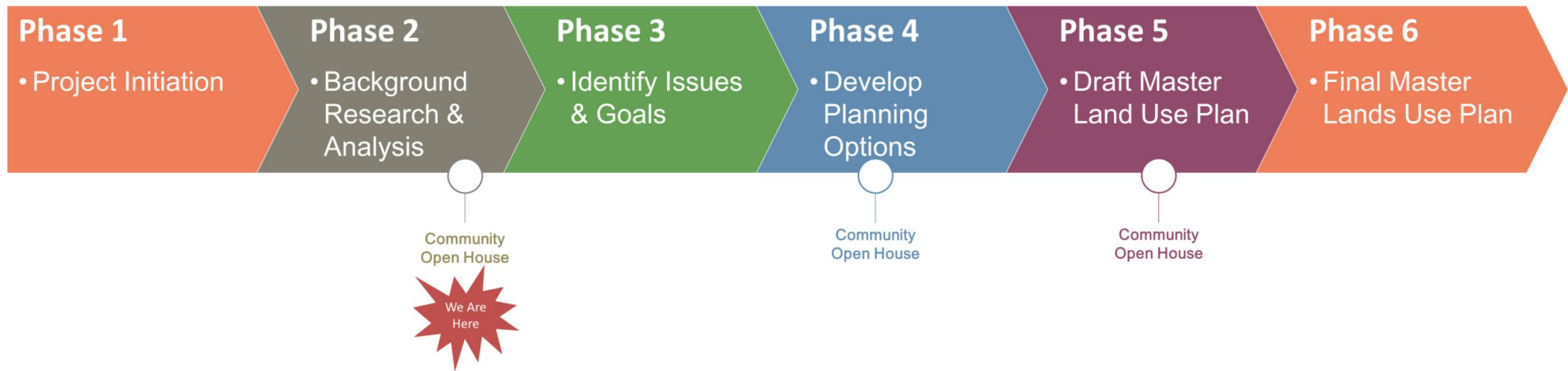



Example: Pipeline crossing traditional hunting grounds





Where Are We Today?





StoryCube Activity



StoryCube Activity:

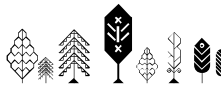
Here is how it goes:

- Roll the StoryCubes
- Tell us a story about your community using the pictures that you see

“My community is special because...”

“In our future I see...”

“What sustains our culture and way of life is...”




March 6, 2019 Youth Consultation on Bear Island: StoryCubes Activity

- My community is special because sometimes we go on field trips with our canoes and we recently visited an art museum where we weaved baskets.
- My community is special because we harvest rice and sometimes we get to draw (famous artists on Bear Island). Our community is special because one day our community may have solar panels to make our own electricity.
- My community is special because every summer we do the pow wow and have fish tacos. We also have skidoo trails, and construction workers helping with building the new office.
- What sustains our culture and way of life is being able to do activities that our ancestors did years ago, such as fishing and canoeing and building their own homes. These are things that are very important to do so that our children and grandchildren know our way of life.
- In your future I see that one day you will be in your garden harvesting and you will use water from the water treatment plant to water your plants and you will meet your special someone who works at the pharmacy (Health Centre).
- Our community is special. We get to go out on the land whenever we want to go ice fishing. We feed the family with the food we catch. Go to work to make more money.
- My community is special because we go canoeing, the canoe is part of our culture. It is also special because we have lots of nature and hiking trails. It would nice to have more housing in the community because there is a waiting list.
- In my future I see housing built on Bear Island. In my future I see bigger pow wows and everyone fishing.
- My community is special because I harvest wild rice. My community is special because people can draw wild rice here. My community is special because sometimes I see places that look like little pathways through the woods and lots of people exploring.
- My community is special because our family go out on the land to harvest rice to eat on the land.
- In our future I see people learning how to use tv, going on walks.
- In the future there is a community health centre and kids are recycling things. The things that are recycled are maybe reused to make parts.
- In our future I see people from the island building wood cabins, storing food and built shelters and going out in the winter.

Appendix C

Temagami *Consultation*




March 7, 2019 Consultation in Temagami: StoryCubes Activity

- That's all my grandkids there, and they've all come across to work on the water tower (because clear, clean water is important), and they'll be working on construction too
- One time I was fishing with Audrey and we couldn't go to our house because it was under construction so we went to the Pow-Wow
- The forest is very important to us, and along the way they ended up in a rice field and harvesting is good for the community, and my grandchildren are doing art
- I like to go ice fishing, and my grandkids like the art
- In your day and age there was a lot of fishing, and many moons ago you'd eat it and it would sustain you, and keep the bones and boil the bones for soup... cut the head off and make chowder, but fish are very important going forward, and we have to protect the water and rivers, and have a fish hatchery (Bear Island should have that), and Barbara's granddaughter Hailey is very important and how she express herself as an artist is very important to her culture, and her sister likes to sew and do beading
- Well recycling is very important and we have to keep our community clean, and away from all this plastic and garbage, my grandkid went to art school (art camp) on Bear Island [this is a collaboration so that kids from Temagami go for a week, and then kids from Lake Temagami, so there is a cross-culture experience, and it happens every year, in the first week of July, and usually 40 kids participate], its good to keep everyone up to date and no matter what age, and very important to pass the technology on to the families, because that's what keep things growing, and it helps us produce things, and get things done, plus it helps for development because things like our water system it relies on technology
- The fruits and vegetables are important to pass on to our kids, how to produce them, grow them, preserve them, which is something that younger people are lacking, and few are involved in preserving their food, and there are opportunities to learn more about food with the community garden (and a spot in Shining Wood Bay would bring the communities together, and help close that gap), and just learning about the medicines that you can make from what you harvest from walking the trails; my getaway has been to come here [Bear Island] so the trails are important to keep and sustain the trails, to bring us back, and keep us in touch with nature, and to help make sure the kids today who don't know to help the Elders teach them (what good the medicinal plants can do); family means love, devotion, protection

Appendix D

Open House #1 on Bear Island and in North Bay





Temagami First Nation/ Teme-Augama Anishnabai are creating a Master Land Use Plan!

The Master Land Use Plan will guide development on Bear Island and the Lands Set Aside over the long-term future. *Where should the community develop? What should be built? What should we preserve? How do we best use our lands?* These are all questions that the Master Land Use Plan will help to address.



What is a Master Land Use Plan?

- It guides the future aspirations of the community
- It provides a set of policies and maps to guide future development of the lands
- It considers how the physical environment (e.g., houses, shops, roads) interacts with the natural environment

Why Prepare a Master Land Use Plan Now?

On June 24, 2017, TFN voted to ratify the Temagami First Nation Land Code. The goal is to take back control from Indigenous Services Canada (ISC, formerly INAC) so that we can manage our lands. A Master Land Use Plan is required to achieve this goal.

How does a Master Land Use Plan relate to Land Code?

A Land Code replaces the Land Management Provisions of the Indian Act and gives decision-making power to the community.

The **Master Land Use Plan** is our guiding document towards implementing the Temagami First Nation Land Code!





The Master Land Use Plan will benefit us because it will:

- Define our long term goals and aspirations for the land;
- Provide guidelines for future development;
- Better protect local resources;
- Explore new potential economic opportunities;
- Ensure that development occurs in a sustainable manner; and,
- Provide a tool that allows us to make decisions on the kinds of development that our community wants.

We Need Your input!

This Master Land Use Plan needs to reflect the needs, wants and interests of our community. It is a plan **for you**, that should be created **by you**. This is why it is important that you provide your input. There are many ways you can get involved!

Fill out the Survey at: https://www.surveymonkey.com/r/tfn_survey1

Attend an Open House:

March 6, 2019: Bear Island, McKenzie Learning Centre from 6 p.m. to 8:30 p.m.

March 7, 2019: Temagami, Ronnoco House from 11:00 a.m. to 1:00 p.m.

March 7, 2019: North Bay, Indigenous Friendship Centre from 6 p.m. to 8:30 p.m.

Stay tuned for more opportunities!

Keep in Touch!

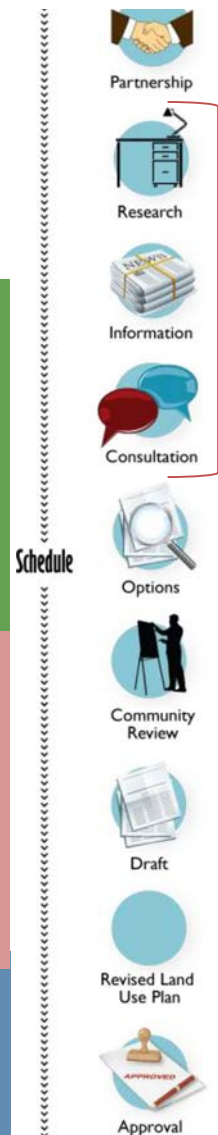
For more information, or if you would like a paper copy of the survey, please contact:

Name: Audrey Guppy, Land Code Implementation Coordinator


Email: landcode@temagamifirstnation

Phone: 705-237-8943

Creating the Master Land Use Plan:



We are here in the process!





Master Land Use Planning 101

Temagami First Nation / Teme-Augama Anishnabai

March 4th – 8th, 2019



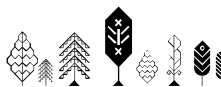
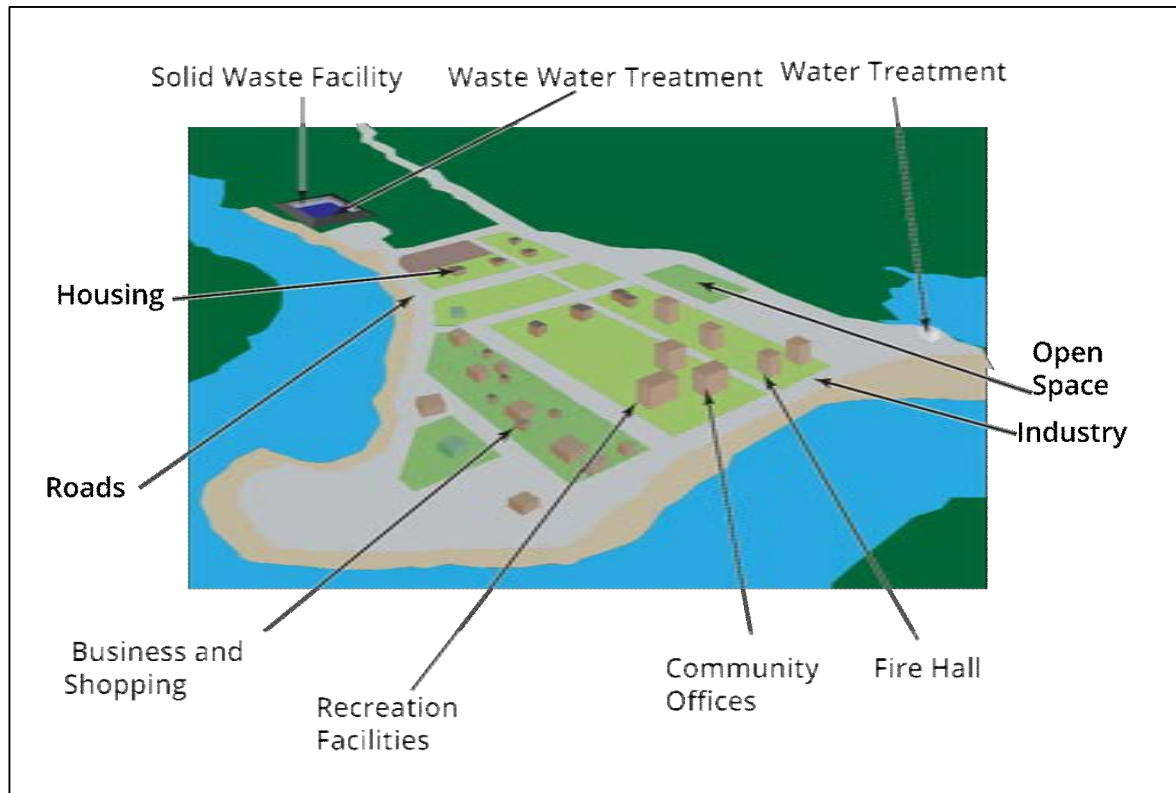
What is Planning?

What do you think about when you hear the word planning?



What is Planning?

Land use planning helps communities make the best decisions on how land can be used!





What Are We Considering When Planning?



Services



Amenities



Housing



Resource Development



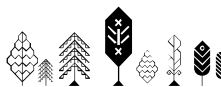
Community Buildings



Economic Opportunities



Roads





What is a Master Land Use Plan?

- It guides the future aspirations of the community
- It provides a set of policies and maps to guide future development
- It considers how the physical environment (e.g., houses, shops, roads) interacts with the natural environment

Why are we developing a Master Land Use Plan?

- To help us make more informed and consistent decisions on how we use and protect our land in the future
- To help assert our aspirations and goals for our land to other government agencies and developers
- To clearly identify where it is appropriate to build and which areas we want to protect for future generations

The Master Land Use Plan is our guiding document towards implementing the Temagami First Nation Land Code!

Aspirations

Goals

Objectives

Conservation

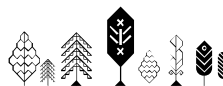
Protection

Enforcement

Land Rights

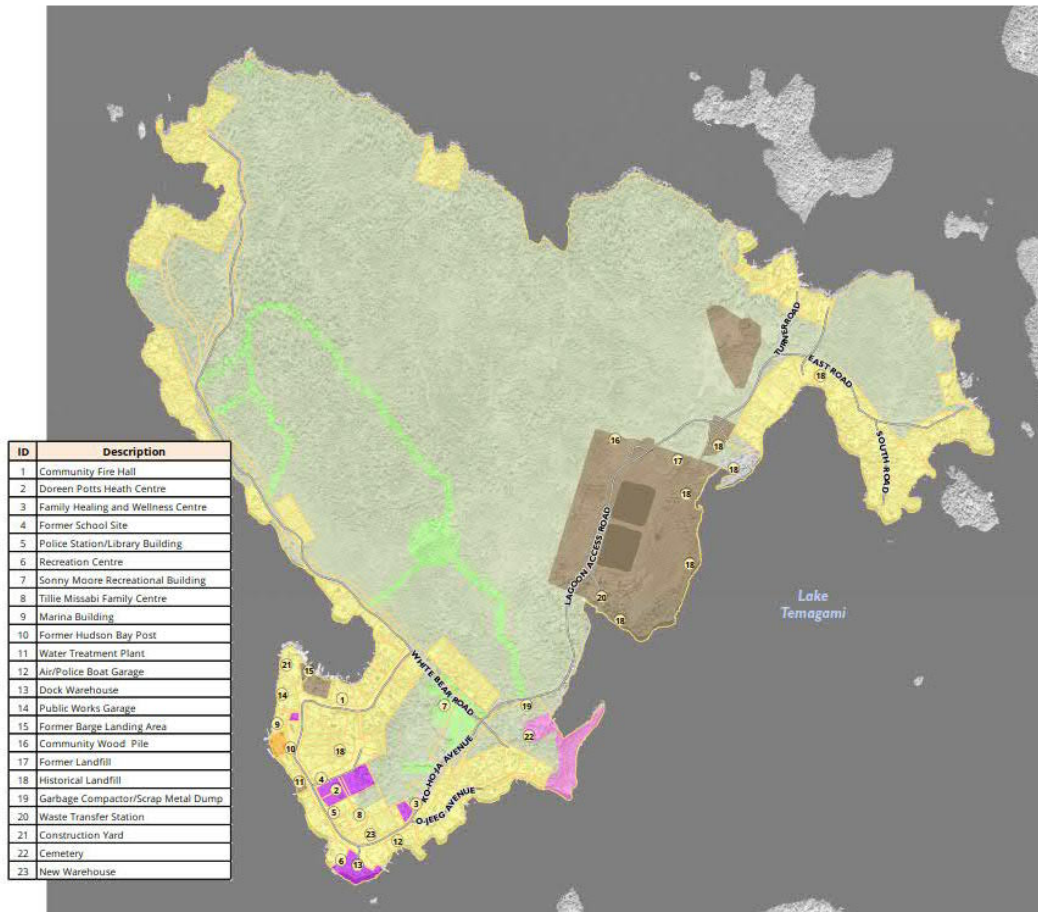
Consistent
Decisions

Future
Directions





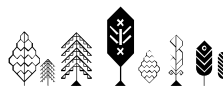
Existing Land Uses on Bear Island



Legend



Image Source: Temagami First Nation Community Profile (2019) and Temagami First Nation Land Code News (2016)






What Could Happen Without A Master Land Use Plan?

Without a land use plan there is a higher likelihood that land use conflicts arise.



Example: Building a house next to a landfill






Without a Master Land Use Plan?

Without a land use plan there is a higher likelihood that resource development conflicts with traditional land uses.




Example: Pipeline crossing traditional hunting grounds





Where Are We Today?

- Temagami First Nation / Teme-Augama Anishnabai are in the planning process to determine the future of our Reserve lands and the Lands Set Aside. This process will involve community members to ensure the Plan reflects our Members' aspirations for the future. The process will seek to answer questions such as:
 - What does the future of the Reserve Lands and the Lands Set Aside look like?
 - What is happening on Reserve Land and on the Lands Set Aside that concerns you?
 - What is important to you about the Reserve Lands and the Lands Set Aside and why?
 - Which lands should be protected and where should future development go?






What is Happening for the Rest of Tonight?

Question &
Answer
Session about
the Master
Land Use Plan

Four Activities

- Mapping
- Graffiti Board
- StoryCubes
- Comment Form

Use Your
Passport: Get
a prize for
participating!





A Bit More About Our Four Activities



Mapping

- Use coloured arrows to identify opportunities for the future!



Graffiti Board

- Grab a marker and tell us what you think about the future!
- There are no wrong answers!



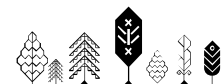
StoryCubes

- Roll the cubes and tell us your story about the importance of land!



Comment Form

- Please give us your feedback about how we need to plan the Reserve Lands and the Lands Set Aside



Welcome

Temagami First Nation / Teme-Augama Anishnabai

Master Land Use Plan for the Bear Island Reserve Lands and the Lands Set Aside

Open House #1

Purpose

At today's information session we would like you to help us:

- **Get excited about the Master Land Use Plan!**
- **Share your aspirations and goals for your community with us!**

What You Can Do!

1. **REVIEW** the information boards;
2. **DISCUSS** aspects of the project with the project team;
3. **SHARE** your thoughts on land use, opportunities, or constraints within your community; and,
4. **STAY INVOLVED** as the project progresses.

Community input will allow Chief and Council to adopt a Plan that is supported by the community. There will be many opportunities for Members to share their thoughts on how land should be developed on Reserve moving into the future.





What's Going On?

We are developing a Master Land Use Plan for our Reserve Lands and the Lands Set Aside!

What is a Master Land Use Plan?

- It guides the future aspirations of the community
- It provides a set of policies and maps to guide future development of the lands
- It considers how the physical environment (e.g., houses, shops, roads) interacts with the natural environment

Why are we developing a Master Land Use Plan?

- To help us make more informed and consistent decisions on how we use and protect our land in the future
- To help us enforce our aspirations and goals for our land on other government agencies and developers
- To clearly identify where it is appropriate to build and which areas we want to protect for future generations

Aspirations

Goals

Objectives

Conservation

Protection

Enforcement

Land Rights

Consistent
Decisions

Future
Directions





The Temagami First Nation Land Code: How does it relate to the Master Land Use Plan?

What is a Land Code?

A Land Code replaces the Land Management Provisions of the *Indian Act* and gives decision-making power to the community. On June 24, 2017, Temagami First Nation voted to ratify the “Temagami First Nation Land Code.”

How does a Land Code benefit me, my family and our community?

- Take back control of the management of our own lands and future
- Protect our lands with our own land laws and zoning practices
- Create our own land tenure system
- Have economic independence
- Better social programs, health care, and community infrastructure
- Enhanced quality of life, education and employment opportunities.

The **Master Land Use Plan** is our guiding document towards implementing the Temagami First Nation Land Code!

The **Master Land Use Plan** will:

- Define the long term goals and aspirations for our lands
- Provide guidelines for future development
- Enable us to better protect local resources

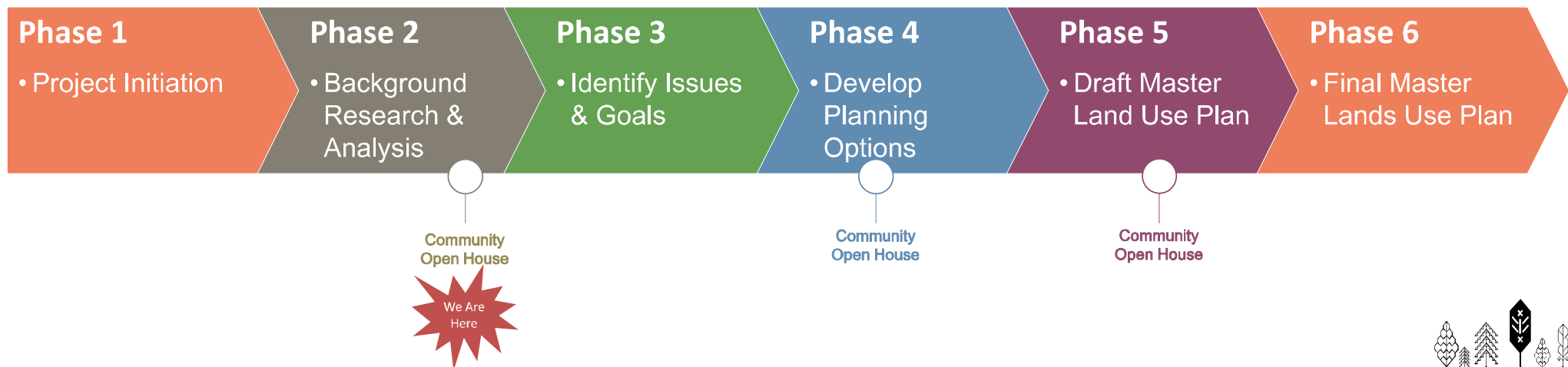




Where Are We Today?

The Planning Process

- Temagami First Nation / Teme-Augama Anishnabai are in the planning process to determine the future of our Reserve lands and the Lands Set Aside. This process will involve community members to ensure the Plan reflects our Members' aspirations for the future. The process will seek to answer questions such as:
 - What does the future of the Reserve Lands and the Lands Set Aside look like?
 - What is happening on Reserve Land and on the Lands Set Aside that concerns you?
 - What is important to you about Reserve Lands and the Lands Set Aside and why?
 - Which lands should be protected and where should future development go?





What is the Master Land Use Plan Considering?

Natural Environment

- **Climate** (e.g., how can we plan to reduce the risk of flooding along the shores of Lake Temagami?)
- **Watercourses & Waterbodies** (e.g., how can we plan to manage stormwater runoff into the lake?)
- **Geology & Soil** (e.g., how can we plan to avoid ground contamination?)
- **Topography** (e.g., how can we plan for good drainage?)
- **Vegetation** (e.g., how can we plan to protect our forests?)
- **Wildlife** (e.g., how can we plan to protect Species at Risk, such as the Eastern Meadowlark?)

Traditional Land Use & Archaeology

- **Traditional Land Use** (e.g., how can we plan to protect traditional land uses?)
- **Archaeology** (e.g., how can we plan to protect undiscovered archaeological sites from development?)

Master Land Use Plan

Built Environment & Existing Services

- **Community Services** (e.g., how can we plan to make use of existing buildings?)
- **Education and Child Care Services** (e.g., how can we plan for educational institutions?)
- **Commercial Services** (e.g., how can we plan for commercial development?)
- **Residential** (e.g., how can we plan for affordable housing?)
- **Agricultural** (e.g., how can we plan for independent businesses that rely on agricultural practices?)

Population & Employment

- **Demographics** (e.g., how can we plan for our growing on-reserve population?)
- **Employment** (e.g., how can we plan for economic opportunities, such as tourism?)

Infrastructure & Emergency Services

- **Roads & Drainage** (e.g., how can we plan for safe roads?)
- **Water & Sewer** (e.g., how can we plan to ensure we have the infrastructure to support future development?)
- **Solid Waste** (e.g., how can we plan to promote recycling?)
- **Police, Fire & Emergency** (e.g., how can we plan for emergency services?)
- **Communication Infrastructure** (e.g., how can we plan for a cell tower?)
- **Natural Gas** – (e.g., how can we plan for natural gas?)
- **Hydro** (e.g., how can we plan for hydro?)

Lands Set Aside

- **Resource Extraction** (e.g., how can we plan for land uses that are compatible with one another?)





Community Profile

Size

- The Temagami First Nation is located on Bear Island, Lake Temagami
- Bear Island is 288 hectares of land

Climate

- Bear Island is located in the Lake Temagami Ecoregion of Ontario
- Temperature varies from an average of 18°C, in the warmest month of July, and -14°C, in the coldest month of January (Environment Canada, 2018)

People

244

On-Reserve
Members

On-reserve population
expected to increase to 439
by 2042



861

Total Registered Members

25-44 yrs.

Average Age
Range (2017)

52%



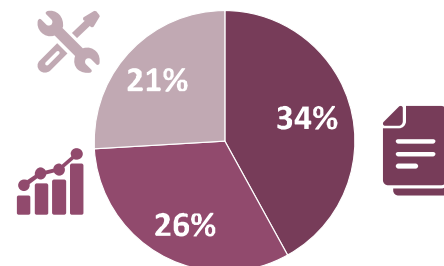
48%



Population
(Sex)

Workforce, Education & Income

Top 3 Employment Sectors (2016)



■ Community, Government Services, and Education
■ Health and Social Services
■ Trades and Construction

\$51,840

Median Household
Income (2016)

50%

Post Secondary
(2016)



~110

Housing
Units



Source: Community Profile (2019) and Indigenous Services Canada (2018)

Source: Community Profile (2019) and Census (2016)





Opportunities & Constraints: Bear Island

Identify important areas for:

Economy – Blue



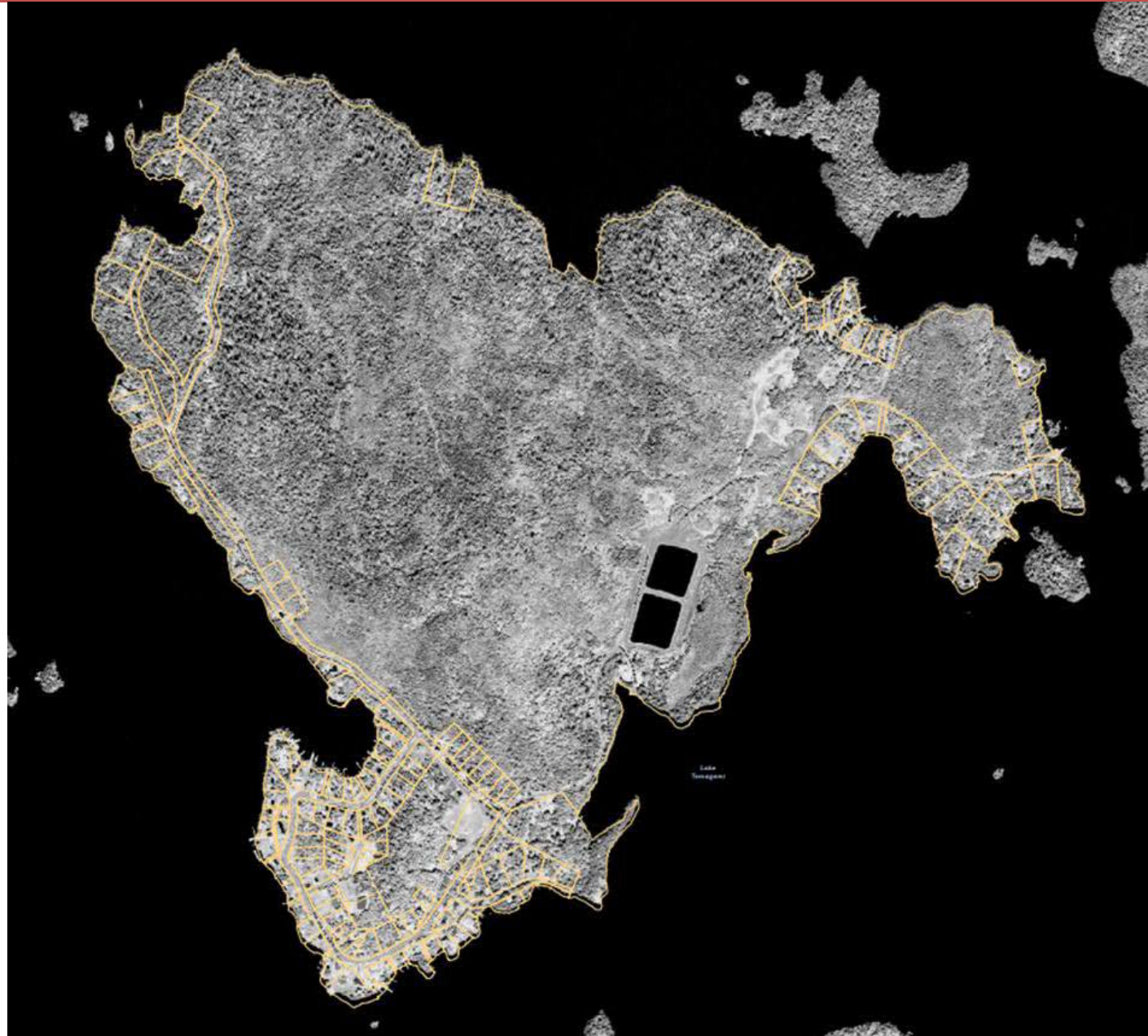
Community - Pink




Environment - Green



Share your thoughts and put your
sticky notes directly on the maps...





Map of Lake Temagami - 1977

Small, dense
large, open
with these lands
as resources for
the community
- 11/15/93

What is the
purpose of the
land? (How do
we manage the
land?)

Future
community
area

Community
center

Community
center

Community
center

Community
center

Community
center

Community
center

Community
center

Community
center

Community
center

Community
center

Community
center

Community
center

Community
center

Community
center

Community
center

Community
center



Opportunities & Constraints: Bear Island

Identify important areas for:

Economy – Blue



Community - Pink




Environment - Green



Share your thoughts and put your sticky notes directly on the maps...





EXIT
BY
OR
UTTON

STORY CUBES



In our
future I
see ...



- fish farms, organic farms, art school
- everybody growing their own food, more maintained housing & medicine water walks by indigenous people
- fewer houseboats on the lake, health centre expanded to nine nurses & special care; planned trips for kids on the land
- lots of activity for youth, clean & safe, good pathways (safe), clean water so that nothing is polluted
- return back to the land: land-based activities; youth engaged in trail harvesting & nurtured a caretaker & healthy view of themselves & home & family connections
- environmentally educated (kids); continuation of pow-wow cultural activities; adults & children learning more about getting around n' Dablin Menan
- more people using birch bark canoes that were built; adults and kids going out to all areas of the land; pow-wow grounds ~~near~~ ^{on} the mainland near where the comm. centre was supposed to be (better access → greater choice of vendors for the pow-wow); forever fresh clean water

→ 'New Forms' & 'Old Forms' 7 2000

- art & music ⇒ cottagers still buying; art classes with kids... Cochrane, Timmins, Inverness Falls; more solar development

- still teaching trad. practices: use of the land and on the land; keeping up our arts; hiking & X-~~country~~ country skiing, even biking trails

→ economic dev't through aggregate - all land put to their best end use, map natural heritage features; room on our land for natural resource ec. dev't (hunting, fishing, forestry...); arts experience/centre/inspiration on Bear Island with multi use centre; more kids educated in natural resource sciences; good water quality & clean water for fish & put water first

→ whole new building somewhere else; try to figure out how to keep the fish stocks;

→ keep canoe routes; cut out portages -- historical markers; using cedar as medicine & other plants & even animals (protect & preserve this); no more big buildings on Bear Is. → build on mainland; Bear Is. for cottages

→ Community garden bigger than what we have
↳ healthy food * ; teaching our
children ; learn to gather ; plant
our food ; build storehouse for food
↓
root house
and access knowledge of medicines

→ preserve our fish & how we fish. esp lake
trout ; have youth teaching elders
about technology ; very artistic
young people ; showcase / display of
their work → preserve & culture

→ parents encourage kids about cultural
teachings ; have a gender plot in
use it ; hiking trails (new)

→ make room for tiny homes in Asha panels
outpost camp

→ clean up land starting @ young age
alternative energy ; no landfills ; building better
homes (very efficient) ; more employment
; getting youth out on the land ;
has to be families doing it (on the land)
; learning about it

- protect water; water park as economic
dev't; programs for the Elders w/
Computers; traditional birchbark
Canoe building, basket-making,
growing more traditional medicines (sweatgrass)
- protect areas on Bear Island ~~the~~
(ball field, Town Hill paths, graveyard,
herbal paths); create outside
activities like family activities;
log houses on the lands Set Aside
built by youth

END OF WEDNESDAY

OPEN HOUSE
SORY CUBES

→ good education for kids; harvesting nature's food; no pollution

→ want a place for the elderly; schools so kids don't have to leave; more housing

→ the next generation needs water housing, jobs, commercial work

→ outings with the kids (more outside), they participate in the Pow-Wow, and we have good drinking water

→ a lot of ~~housing~~, housing, going back to traditional ways and having a park

→ go to Shinn's Wood Bay, future generations to make a good living w/o polluting the land; land kept pristine; no invasive species; travel traditional routes; program for ~~the~~ to know all the land future generations

→ more housing (ind. apartments ;
bungalows for family visits) ; ice
fishing ; we should build community
centre on Shining Wood

→ Cultural camps in arts ;
environmental ~~waste~~ protection,
no pollution ; no mining ;
more community awareness
workshops for younger generations ;
more activities with kids
learning from Elders



- FAMILY Healing Lodge

More out back when I grow up
Keep the will easy

More Green Energy

No Septic Systems

In 20 Years our land will be:
free from chemical spraying
contaminants

Loghouses

People of
ndaki men
governing
their
own
lands

Efficient District Clean
Heating Systems in
new subdivisions

Micro grid Energy
Systems for new suburbs

Clean Efficient Energy

St. Ursula's church
declared a
Heritage Building
+ all of it including
the cross (people)
preserved

children's playground

Protection of cult/sacred sites

More Energy Alternates

Integrity of water protection
in Boat Washing Stations

Learn To
To Trap

Our community
built our church through
volunteerism
to keep it - Reston

City development

pod developer

We have our Cultural
Centre/Museum
of Artifacts/Pics
History!

Round House
in center of community

Good swimming area
- water
- slides
- open
- ec dev

Magami Fire Nation / Teme-Augama Anish
Master Land Use

Paul's grounds
or (Shining Rock Bay)
or old site

Make
Museum
Sound Sa

hope fully
ON SET ASIDE

Try to
in the at school





In 20 Years our land will be:

Shiningwood Bay

Jobs!

Survey Lots on Mainland
Hydro serviced lots



Graveyards

NEEDS TO BE DONE SOON

Stores / Shops

Bingo - Recreation Activities

Pollution Free
Garbage Free

Day Care!

green
eco friendly
economy

will be travelled all over by the
traditional routes.

Free of
invasive
species
such as
zebra
mussels

drinking
water, lakes
pure

Temagami First Nation / Teme-Augama Anishinabe
Master Land

Bear Island will be around,
but Shiningwood Bay
will be available to all members



MASTER LAND USE PLAN

OPEN HOUSE – MARCH 2019



Comment Form

Your input is important for the development of the Master Land Use Plan for our Reserve Lands and the Lands Set Aside. Please take a moment to fill out this comment form.

1. How did you hear about this Open House? (please select one option)

☐ Newsletter

☒ Telephone Call

☐ Word of Mouth

☐ Other: _____

2. Were you provided with enough information at this Open House to understand the purpose of the Master Land Use Plan for our Reserve Lands and the Lands Set Aside?

☒ Yes

☐ Somewhat

☐ No

Please explain why: I had no idea what the MASTER Land Use was

3. Please provide any comments on the Master Land Use Plan project, especially about how we should be planning our Reserve Lands and the Lands Set Aside to achieve our vision for the future:

Good information - good idea

Look forward to seeing the set aside lands
being developed

Thank you for your input!

Your completed form can be placed in the comment box or mailed/mailed to:

Robin Koistinen
Lands and Resources Director
Robin.koistinen@temagamifirstnation.ca



Comment Form

Your input is important for the development of the Master Land Use Plan for our Reserve Lands and the Lands Set Aside. Please take a moment to fill out this comment form.

1. How did you hear about this Open House? (please select one option)

☐ Newsletter

☒ Telephone Call

☐ Word of Mouth

☐ Other: _____

2. Were you provided with enough information at this Open House to understand the purpose of the Master Land Use Plan for our Reserve Lands and the Lands Set Aside?

☒ Yes

☐ Somewhat

☐ No

Please explain why: _____

3. Please provide any comments on the Master Land Use Plan project, especially about how we should be planning our Reserve Lands and the Lands Set Aside to achieve our vision for the future:

*I think we should concentrate on housing,
jobs.*

Thank you for your input!

Your completed form can be placed in the
comment box or mailed/emailed to:

Robin Koistinen
Lands and Resources Director
Robin.koistinen@temagamifirstnation.ca



Comment Form

Your input is important for the development of the Master Land Use Plan for our Reserve Lands and the Lands Set Aside. Please take a moment to fill out this comment form.

1. How did you hear about this Open House? (please select one option)

☒ Newsletter

☒ Telephone Call

☐ Word of Mouth

☐ Other: _____

2. Were you provided with enough information at this Open House to understand the purpose of the Master Land Use Plan for our Reserve Lands and the Lands Set Aside?

☒ Yes

☒ Somewhat

☐ No

Please explain why: _____

3. Please provide any comments on the Master Land Use Plan project, especially about how we should be planning our Reserve Lands and the Lands Set Aside to achieve our vision for the future:

More Opportunities for Grand children to be
Proud to Come Back to Their lands

Thank you for your input!

Your completed form can be placed in the
comment box or mailed/emailed to:

Robin Koistinen

Lands and Resources Director

Robin.koistinen@temagamifirstnation.ca

MASTER LAND USE PLAN

OPEN HOUSE – MARCH 2019



Comment Form

Your input is important for the development of the Master Land Use Plan for our Reserve Lands and the Lands Set Aside. Please take a moment to fill out this comment form.

1. How did you hear about this Open House? (please select one option)

☐ Newsletter

☐ Telephone Call

☒ Word of Mouth

☐ Other: _____

2. Were you provided with enough information at this Open House to understand the purpose of the Master Land Use Plan for our Reserve Lands and the Lands Set Aside?

☐ Yes

☒ Somewhat

☐ No

Please explain why: _____

3. Please provide any comments on the Master Land Use Plan project, especially about how we should be planning our Reserve Lands and the Lands Set Aside to achieve our vision for the future:

- Keep us up to date via website
- Build business for jobs
- Train our people to build these projects

Thank you for your input!

Your completed form can be placed in the comment box or mailed/emailed to:

Robin Koistinen
Lands and Resources Director
Robin.koistinen@temagamifirstnation.ca



Comment Form

Your input is important for the development of the Master Land Use Plan for our Reserve Lands and the Lands Set Aside. Please take a moment to fill out this comment form.

1. How did you hear about this Open House? (please select one option)

☐ Newsletter

☐ Telephone Call

☒ Word of Mouth

☐ Other: _____

2. Were you provided with enough information at this Open House to understand the purpose of the Master Land Use Plan for our Reserve Lands and the Lands Set Aside?

☐ Yes

☒ Somewhat

☐ No

Please explain why: _____

3. Please provide any comments on the Master Land Use Plan project, especially about how we should be planning our Reserve Lands and the Lands Set Aside to achieve our vision for the future:

*Have chiefs & council attend sessions
since their the leadership*

Thank you for your input!

Your completed form can be placed in the
comment box or mailed/emailed to:

Robin Koistinen
Lands and Resources Director
Robin.koistinen@temagamifirstnation.ca



Comment Form

Your input is important for the development of the Master Land Use Plan for our Reserve Lands and the Lands Set Aside. Please take a moment to fill out this comment form.

1. How did you hear about this Open House? (please select one option)

☐ Newsletter

☐ Telephone Call

☒ Word of Mouth

☐ Other: _____

2. Were you provided with enough information at this Open House to understand the purpose of the Master Land Use Plan for our Reserve Lands and the Lands Set Aside?

☐ Yes

☒ Somewhat

☐ No

Please explain why: _____

3. Please provide any comments on the Master Land Use Plan project, especially about how we should be planning our Reserve Lands and the Lands Set Aside to achieve our vision for the future:

This community is in dire straits for housing not only for Peaches but for band members as well. It needs to keep its pristine restoration of the flora and fauna (untouched beauty).

Thank you for your input!

Your completed form can be placed in the comment box or mailed/emailed to:

Robin Koistinen
Lands and Resources Director
Robin.koistinen@temagamifirstnation.ca



Comment Form

Your input is important for the development of the Master Land Use Plan for our Reserve Lands and the Lands Set Aside. Please take a moment to fill out this comment form.

1. How did you hear about this Open House? (please select one option)

☐ Newsletter

☐ Telephone Call

☐ Word of Mouth

☒ Other: Work

2. Were you provided with enough information at this Open House to understand the purpose of the Master Land Use Plan for our Reserve Lands and the Lands Set Aside?

☒ Yes

☒ Somewhat

☐ No

Please explain why: _____

3. Please provide any comments on the Master Land Use Plan project, especially about how we should be planning our Reserve Lands and the Lands Set Aside to achieve our vision for the future:

Smart efficient effective planning
to minimize conflicts

Efficient energy ... use of ^{sun} solar for
layout of subdivisions to make efficient energy...

Geo thermal green house → food security jobs

Thank you for your input!

Your completed form can be placed in the
comment box or mailed/emailed to:

Robin Koistinen
Lands and Resources Director
Robin.koistinen@temagamifirstnation.ca



Comment Form

Your input is important for the development of the Master Land Use Plan for our Reserve Lands and the Lands Set Aside. Please take a moment to fill out this comment form.

1. How did you hear about this Open House? (please select one option)

☐ Newsletter

☐ Telephone Call

☐ Word of Mouth

☒ Other: email from Carolyn

2. Were you provided with enough information at this Open House to understand the purpose of the Master Land Use Plan for our Reserve Lands and the Lands Set Aside?

☒ Yes

☐ Somewhat

☐ No

Please explain why: good presentation on planning 101.

3. Please provide any comments on the Master Land Use Plan project, especially about how we should be planning our Reserve Lands and the Lands Set Aside to achieve our vision for the future:

- this forum is good for input
- surveymonkey perhaps for additional input.

Thank you for your input!

Your completed form can be placed in the comment box or mailed/emailed to:

Robin Koistinen
Lands and Resources Director
Robin.koistinen@temagamifirstnation.ca



Comment Form

Your input is important for the development of the Master Land Use Plan for our Reserve Lands and the Lands Set Aside. Please take a moment to fill out this comment form.

1. How did you hear about this Open House? (please select one option)

☐ Newsletter

☐ Telephone Call

☐ Word of Mouth

☐ Other: ONLINE

2. Were you provided with enough information at this Open House to understand the purpose of the Master Land Use Plan for our Reserve Lands and the Lands Set Aside?

☒ Yes

☐ Somewhat

☐ No

Please explain why: Presentation supplemented info read

3. Please provide any comments on the Master Land Use Plan project, especially about how we should be planning our Reserve Lands and the Lands Set Aside to achieve our vision for the future:

They ought to be quit distinctive processes, ie
A NEW COMMUNITY on Mainland designed from the ground up
is quite different than developing a future vision for
an existing island community. Note: the nature of the
Bear Island Community will change once we have the choice of a
mainland homestead site. New and retired families will flock
there, BI will become more of a "cottage" community
in a matter of Decades

Thank you for your input!

Your completed form can be placed in the
comment box or mailed/emailed to:

Robin Koistinen
Lands and Resources Director
Robin.koistinen@temagamifirstnation.ca



Comment Form

Your input is important for the development of the Master Land Use Plan for our Reserve Lands and the Lands Set Aside. Please take a moment to fill out this comment form.

1. How did you hear about this Open House? (please select one option)

☐ Newsletter

☐ Telephone Call

☐ Word of Mouth

☒ Other: Audrey LOR
@ the office

2. Were you provided with enough information at this Open House to understand the purpose of the Master Land Use Plan for our Reserve Lands and the Lands Set Aside?

☒ Yes

☐ Somewhat

☐ No

Please explain why: _____

3. Please provide any comments on the Master Land Use Plan project, especially about how we should be planning our Reserve Lands and the Lands Set Aside to achieve our vision for the future:

I really like that we are thinking about
the lands set aside - main land development
maybe Shinningwood Bay.

Thank you for your input!

Your completed form can be placed in the
comment box or mailed/emailed to:

Robin Koistinen
Lands and Resources Director
Robin.koistinen@temagamifirstnation.ca



Comment Form

Your input is important for the development of the Master Land Use Plan for our Reserve Lands and the Lands Set Aside. Please take a moment to fill out this comment form.

1. How did you hear about this Open House? (please select one option)

☐ Newsletter

☒ Telephone Call

☐ Word of Mouth

☐ Other: _____

2. Were you provided with enough information at this Open House to understand the purpose of the Master Land Use Plan for our Reserve Lands and the Lands Set Aside?

☒ Yes

☐ Somewhat

☐ No

Please explain why: _____

3. Please provide any comments on the Master Land Use Plan project, especially about how we should be planning our Reserve Lands and the Lands Set Aside to achieve our vision for the future:

- transparency
- understanding what doing
- more updates
- community site planning

Thank you for your input!

Your completed form can be placed in the comment box or mailed/emailed to:

Robin Koistinen
Lands and Resources Director
Robin.koistinen@temagamifirstnation.ca



Comment Form

Your input is important for the development of the Master Land Use Plan for our Reserve Lands and the Lands Set Aside. Please take a moment to fill out this comment form.

1. How did you hear about this Open House? (please select one option)

☐ Newsletter

☐ Telephone Call

☐ Word of Mouth

☒ Other: TFN Site

2. Were you provided with enough information at this Open House to understand the purpose of the Master Land Use Plan for our Reserve Lands and the Lands Set Aside?

☐ Yes

☒ Somewhat

☐ No

Please explain why: _____

3. Please provide any comments on the Master Land Use Plan project, especially about how we should be planning our Reserve Lands and the Lands Set Aside to achieve our vision for the future:

Need to take step at a time,
involve children - the future
- engage youth.

- very good inform.

Thank you for your input!

Your completed form can be placed in the
comment box or mailed/emailed to:

Robin Koistinen
Lands and Resources Director
Robin.koistinen@temagamifirstnation.ca



Comment Form

Your input is important for the development of the Master Land Use Plan for our Reserve Lands and the Lands Set Aside. Please take a moment to fill out this comment form.

1. How did you hear about this Open House? (please select one option)

☐ Newsletter

☐ Telephone Call

☒ Word of Mouth

☐ Other: _____

2. Were you provided with enough information at this Open House to understand the purpose of the Master Land Use Plan for our Reserve Lands and the Lands Set Aside?

☒ Yes

☐ Somewhat

☐ No

Please explain why: _____

3. Please provide any comments on the Master Land Use Plan project, especially about how we should be planning our Reserve Lands and the Lands Set Aside to achieve our vision for the future:

I think some of the old visions
should be bought out of the
moth balls and show the difference

Thank you for your input!

Your completed form can be placed in the
comment box or mailed/emailed to:

Robin Koistinen
Lands and Resources Director
Robin.koistinen@temagamifirstnation.ca



Comment Form

Your input is important for the development of the Master Land Use Plan for our Reserve Lands and the Lands Set Aside. Please take a moment to fill out this comment form.

1. How did you hear about this Open House? (please select one option)

☐ Newsletter

☒ Telephone Call

☐ Word of Mouth

☐ Other: _____

2. Were you provided with enough information at this Open House to understand the purpose of the Master Land Use Plan for our Reserve Lands and the Lands Set Aside?

☐ Yes

☒ Somewhat

☐ No

Please explain why: Form AT START OF MEETING.

3. Please provide any comments on the Master Land Use Plan project, especially about how we should be planning our Reserve Lands and the Lands Set Aside to achieve our vision for the future:

LAND CLAIM STARTED IN 1978
AN HAS TAKEN 40+ YEARS TO
THIS POINT. TO LONG LOST
INTEREST. TO OLD NOW

Thank you for your input!

Your completed form can be placed in the
comment box or mailed/emailed to:

Robin Koistinen
Lands and Resources Director
Robin.koistinen@temagamifirstnation.ca



Comment Form

Your input is important for the development of the Master Land Use Plan for our Reserve Lands and the Lands Set Aside. Please take a moment to fill out this comment form.

1. How did you hear about this Open House? (please select one option)

☐ Newsletter

☐ Telephone Call

☐ Word of Mouth

☒ Other: was at meeting at
Elder's building

2. Were you provided with enough information at this Open House to understand the purpose of the Master Land Use Plan for our Reserve Lands and the Lands Set Aside?

☐ Yes

☒ Somewhat

☐ No

Please explain why: a lot of same idea's on graffiti board

3. Please provide any comments on the Master Land Use Plan project, especially about how we should be planning our Reserve Lands and the Lands Set Aside to achieve our vision for the future:

would like to see some development happen at
shining wood bay site i.e. pow wow grounds,
easier access for vendors, but also need electricity
put in there for food vendors to use.

Thank you for your input!

Your completed form can be placed in the
comment box or mailed/emailed to:

Robin Koistinen
Lands and Resources Director
Robin.koistinen@temagamifirstnation.ca



Comment Form

Your input is important for the development of the Master Land Use Plan for our Reserve Lands and the Lands Set Aside. Please take a moment to fill out this comment form.

1. How did you hear about this Open House? (please select one option)

☐ Newsletter

☐ Telephone Call

☒ Word of Mouth

☐ Other: _____

2. Were you provided with enough information at this Open House to understand the purpose of the Master Land Use Plan for our Reserve Lands and the Lands Set Aside?

☒ Yes

☐ Somewhat

☐ No

Please explain why: _____

3. Please provide any comments on the Master Land Use Plan project, especially about how we should be planning our Reserve Lands and the Lands Set Aside to achieve our vision for the future:

In planning, it is important
to hear from all – the youth
have a voice & elders.

Thank you for your input!

Your completed form can be placed in the
comment box or mailed/emailed to:

Robin Koistinen
Lands and Resources Director
Robin.koistinen@temagamifirstnation.ca



Comment Form

Your input is important for the development of the Master Land Use Plan for our Reserve Lands and the Lands Set Aside. Please take a moment to fill out this comment form.

1. How did you hear about this Open House? (please select one option)

☐ Newsletter

☒ Telephone Call

☐ Word of Mouth

☐ Other: _____

2. Were you provided with enough information at this Open House to understand the purpose of the Master Land Use Plan for our Reserve Lands and the Lands Set Aside?

☐ Yes

☒ Somewhat

☐ No

Please explain why: _____

3. Please provide any comments on the Master Land Use Plan project, especially about how we should be planning our Reserve Lands and the Lands Set Aside to achieve our vision for the future:

- get land ready on set aside lands to build the community.

Thank you for your input!

Your completed form can be placed in the comment box or mailed/emailed to:

Robin Koistinen

Lands and Resources Director

Robin.koistinen@temagamifirstnation.ca



Comment Form

Your input is important for the development of the Master Land Use Plan for our Reserve Lands and the Lands Set Aside. Please take a moment to fill out this comment form.

1. How did you hear about this Open House? (please select one option)

☐ Newsletter

☐ Telephone Call

☐ Word of Mouth

☒ Other: Audrey told me

2. Were you provided with enough information at this Open House to understand the purpose of the Master Land Use Plan for our Reserve Lands and the Lands Set Aside?

☒ Yes

☐ Somewhat

☐ No

Please explain why:

Participated in Workshop - Mar 5/19

3. Please provide any comments on the Master Land Use Plan project, especially about how we should be planning our Reserve Lands and the Lands Set Aside to achieve our vision for the future:

Still fresh in my mind → need a little
time to sort out info & make a plan
on how I would present it so that
what I want to see is spoken clearly
and understood

Thank you for your input!

Your completed form can be placed in the comment box or mailed/emailed to:

Robin Koistinen

Lands and Resources Director

Robin.koistinen@temagamifirstnation.ca



Comment Form

Your input is important for the development of the Master Land Use Plan for our Reserve Lands and the Lands Set Aside. Please take a moment to fill out this comment form.

1. How did you hear about this Open House? (please select one option)

☐ Newsletter

☐ Telephone Call

☒ Word of Mouth

☐ Other: _____

2. Were you provided with enough information at this Open House to understand the purpose of the Master Land Use Plan for our Reserve Lands and the Lands Set Aside?

☒ Yes

☐ Somewhat

☐ No

Please explain why: _____

3. Please provide any comments on the Master Land Use Plan project, especially about how we should be planning our Reserve Lands and the Lands Set Aside to achieve our vision for the future:

Priority for planning

Protect the Water!

Mainland Dev. shouldn't have a dock at every lot - access to docks every four lots - 2 water front 2 across road would be more than enough - water travel won't be as necessary as it is now.

Thank you for your input!

Your completed form can be placed in the comment box or mailed/emailed to:

Robin Koistinen

Lands and Resources Director

Robin.koistinen@temagamifirstnation.ca



Comment Form

Your input is important for the development of the Master Land Use Plan for our Reserve Lands and the Lands Set Aside. Please take a moment to fill out this comment form.

1. How did you hear about this Open House? (please select one option)

☒ Newsletter

☐ Telephone Call

☐ Word of Mouth

☐ Other: _____

2. Were you provided with enough information at this Open House to understand the purpose of the Master Land Use Plan for our Reserve Lands and the Lands Set Aside?

☐ Yes

☒ Somewhat

☐ No

Please explain why: _____

3. Please provide any comments on the Master Land Use Plan project, especially about how we should be planning our Reserve Lands and the Lands Set Aside to achieve our vision for the future:

BETTER COMMUNICATION SUCH AS CELL
TOWER, GILL ON ISLAND

FINISH MEMBERSHIP SO WE CAN
HAVE A SENCEMONT AND HAVE
A COMMUNITY SIZE ON MAINLAND

Thank you for your input!

Your completed form can be placed in the
comment box or mailed/emailed to:

Robin Koistinen
Lands and Resources Director
Robin.koistinen@temagamifirstnation.ca



Comment Form

Your input is important for the development of the Master Land Use Plan for our Reserve Lands and the Lands Set Aside. Please take a moment to fill out this comment form.

1. How did you hear about this Open House? (please select one option)

☐ Newsletter

☐ Telephone Call

☒ Word of Mouth

☐ Other: _____

2. Were you provided with enough information at this Open House to understand the purpose of the Master Land Use Plan for our Reserve Lands and the Lands Set Aside?

☒ Yes

☐ Somewhat

☐ No

Please explain why: info was very easy to understand

3. Please provide any comments on the Master Land Use Plan project, especially about how we should be planning our Reserve Lands and the Lands Set Aside to achieve our vision for the future:

like tonight keep getting info from the Community,
whether it be through Community Consultation,
mail outs and home visits

Thank you for your input!

Your completed form can be placed in the
comment box or mailed/mailed to:

Robin Koistinen
Lands and Resources Director
Robin.koistinen@temagamifirstnation.ca



Comment Form

Your input is important for the development of the Master Land Use Plan for our Reserve Lands and the Lands Set Aside. Please take a moment to fill out this comment form.

1. How did you hear about this Open House? (please select one option)

☐ Newsletter

☐ Telephone Call

☒ Word of Mouth

☐ Other: e-mail

2. Were you provided with enough information at this Open House to understand the purpose of the Master Land Use Plan for our Reserve Lands and the Lands Set Aside?

☒ Yes

☐ Somewhat

☐ No

Please explain why:

Clearly explained by facilitators

3. Please provide any comments on the Master Land Use Plan project, especially about how we should be planning our Reserve Lands and the Lands Set Aside to achieve our vision for the future:

Plan from the Center Out with a circular
pattern with the Education / Health / Day Care
& Community Gathering Space at the Hubs area

Thank you for your input!

Your completed form can be placed in the
comment box or mailed/emailed to:

Robin Koistinen
Lands and Resources Director
Robin.koistinen@temagamifirstnation.ca



Comment Form

Your input is important for the development of the Master Land Use Plan for our Reserve Lands and the Lands Set Aside. Please take a moment to fill out this comment form.

1. How did you hear about this Open House? (please select one option)

☐ Newsletter

☒ Telephone Call

☐ Word of Mouth

☒ Other: Online, email

2. Were you provided with enough information at this Open House to understand the purpose of the Master Land Use Plan for our Reserve Lands and the Lands Set Aside?

☐ Yes

☐ Somewhat

☐ No

Please explain why: _____

3. Please provide any comments on the Master Land Use Plan project, especially about how we should be planning our Reserve Lands and the Lands Set Aside to achieve our vision for the future:

On going Art music and Cultural events
using our 7 Grandfather Teachings
in Community and set-aside

Thank you for your input!

Your completed form can be placed in the comment box or mailed/emailed to:

Robin Koistinen
Lands and Resources Director
Robin.koistinen@temagamifirstnation.ca



Comment Form

Your input is important for the development of the Master Land Use Plan for our Reserve Lands and the Lands Set Aside. Please take a moment to fill out this comment form.

1. How did you hear about this Open House? (please select one option)

☐ Newsletter

☒ Telephone Call

☐ Word of Mouth

☐ Other: _____

2. Were you provided with enough information at this Open House to understand the purpose of the Master Land Use Plan for our Reserve Lands and the Lands Set Aside?

☐ Yes

☒ Somewhat

☐ No

Please explain why: _____

3. Please provide any comments on the Master Land Use Plan project, especially about how we should be planning our Reserve Lands and the Lands Set Aside to achieve our vision for the future:

*Setting aside land for senior housing
have a small medical/doctor services*

Thank you for your input!

Your completed form can be placed in the comment box or mailed/emailed to:

Robin Koistinen
Lands and Resources Director
Robin.koistinen@temagamifirstnation.ca



Comment Form

Your input is important for the development of the Master Land Use Plan for our Reserve Lands and the Lands Set Aside. Please take a moment to fill out this comment form.

1. How did you hear about this Open House? (please select one option)

☐ Newsletter

☐ Telephone Call

☒ Word of Mouth

☐ Other: _____

2. Were you provided with enough information at this Open House to understand the purpose of the Master Land Use Plan for our Reserve Lands and the Lands Set Aside?

☒ Yes

☐ Somewhat

☐ No

Please explain why: _____

3. Please provide any comments on the Master Land Use Plan project, especially about how we should be planning our Reserve Lands and the Lands Set Aside to achieve our vision for the future:

- Get Shiningwood Bay going ASAP
- Go for highest quality wastewater + sewage treatment possible
- Strive for highest quality energy efficiency, lowest carbon footprint possible
- Work consciously as a community to stay united and not become "The BT people and the land people"!

Thank you for your input!

Your completed form can be placed in the comment box or mailed/emailed to:

Robin Koistinen

Lands and Resources Director

Robin.koistinen@temagamifirstnation.ca



Comment Form

Your input is important for the development of the Master Land Use Plan for our Reserve Lands and the Lands Set Aside. Please take a moment to fill out this comment form.

1. How did you hear about this Open House? (please select one option)

☐ Newsletter

☐ Telephone Call

☒ Word of Mouth

☐ Other: _____

2. Were you provided with enough information at this Open House to understand the purpose of the Master Land Use Plan for our Reserve Lands and the Lands Set Aside?

☐ Yes

☒ Somewhat

☐ No

Please explain why: _____

3. Please provide any comments on the Master Land Use Plan project, especially about how we should be planning our Reserve Lands and the Lands Set Aside to achieve our vision for the future:

Important to involve everyone - Kids to


Thank you for your input!

Your completed form can be placed in the comment box or mailed/emailed to:

Robin Koistinen
Lands and Resources Director
Robin.koistinen@temagamifirstnation.ca

Appendix E

Youth Workshop (July 17, 2019)





Opportunities & Constraints: Bear Island

Identify important areas for:

Economy – Blue




Community - Pink



Environment - Green



Share your thoughts and put your
sticky notes directly on the maps...



Opportunities & Constraints: Lands Set Aside

Identify important areas for:

Economy - Blue




Community - Pink



Environment - Green



Share your thoughts and put your sticky notes directly on the maps...



MUNICIPALITY OF TENAGANI

Water & Land Conservation

Mainland Ec dev Sports, businesses mill,

Economic development on mainland not bogged down

Hotel on Mainland

Toll gate

Story Cubes

- grocery store - ^{fresh} ~~fresh~~ Produce / community gardening
- Affordable
- Safe homes, SAFE SPACES, Healthy Homes
- People overcoming Addictions
- overcoming ~~interchangeable~~ inter generational trauma
- Care for environment i.e land, water
- tourism place
- Showing our own pride in community
- Children & youth our future
- Use of water, for tradi^{tional} land Travel
- Reminds me of Stewardship Program
- youth teaching elders (bonding)
- Infrastructure, Better sewage
- New economy
- Tradi. trail, portages, Bike paths
- Our own Right & freedom on our own land
- More Trg. for our own people, which creates more employment.
- Education Priority
- ~~to~~ more togetherness as community
- more into land as community
- re-evaluate community values



Solar Panels for the multi-use building
and all major buildings
(Make self sufficient energy)

Not building right against the water
(Building inland)

Protect water / Avoid Natural Springs

No mining on Lake Temagami
(Major Lakes)

Gas, Oil, Hazard Waste

Away from Water (Current gas
pump by band
office dock)

More
★ - Light posts around
bear Island

disagree - Less lights
around the island

- More housing off the loop
(North view, Towards the dock)

- Job opportunities (Training our own people)

In 20 Years our land will be:

- New Land, Better access to traditional lands
- Protection of traditional sites and our heritage
- Better usage of proposed sites

hopefully be sustainable + sufficient for our future youth and generations.

- Protecting the environment and our way of life!

- More employment opportunities to sustain the growing population.

- Protection & Conservation of Land & Water

- Teaching & education of traditional harvesting through
hunting, trapping, fishing, and berrying.

- Renewable Resources (Wind, Solar)

Temagami First Nation / Teme-Augama Anishnabai
Master Land Use Plan



MASTER LAND USE PLAN

YOUTH OPEN HOUSE – July 2019

Comment Form



Your input is important for the development of the Master Land Use Plan for our Reserve Lands and the Lands Set Aside. Please take a moment to fill out this comment form.

1. How did you hear about this Open House? (please select one option)

☐ Newsletter

☐ Telephone Call

☒ Word of Mouth

☐ Other: _____

2. Were you provided with enough information at this Open House to understand the purpose of the Master Land Use Plan for our Reserve Lands and the Lands Set Aside?

☐ Yes

☒ Somewhat

☐ No

Please explain why: Better presenting with more knowledge & more time for ideas

3. Please provide any comments on the Master Land Use Plan project, especially about how we should be planning our Reserve Lands and the Lands Set Aside to achieve our vision for the future:

I would like to see ideas on lands set aside ie height of
land, water ways, natural springs and traditional sites. We should
decide whether or not we decide to drink or use our water from
Lake Temagami or another lake on our lands. etc

Thank you for your input!

Please place your completed form in the comment box.

Audrey Guppy
Land Code Implementation Coordinator
landcode@temagamifirstnation.ca



Comment Form

Your input is important for the development of the Master Land Use Plan for our Reserve Lands and the Lands Set Aside. Please take a moment to fill out this comment form.

1. How did you hear about this Open House? (please select one option)

- ☒ Newsletter
☐ Word of Mouth

- ☐ Telephone Call
☒ Other: Grandma

2. Were you provided with enough information at this Open House to understand the purpose of the Master Land Use Plan for our Reserve Lands and the Lands Set Aside?

- ☐ Yes ☒ Somewhat ☐ No

Please explain why: Vague / (General) information rather than Specific Use

3. Please provide any comments on the Master Land Use Plan project, especially about how we should be planning our Reserve Lands and the Lands Set Aside to achieve our vision for the future:

- Protecting the water should be a priority
- Making Education and training accessible to everyone and a priority
- Putting out more information on the actual use of the land.
- Not building right against water!
- Specialised news letters / Calling residents to inform them about events like this for better turn-outs / more involvement

Thank you for your input!

Please place your completed form in the comment box.

Audrey Guppy
Land Code Implementation Coordinator
landcode@temagamifirstnation.ca



Comment Form

Your input is important for the development of the Master Land Use Plan for our Reserve Lands and the Lands Set Aside. Please take a moment to fill out this comment form.

1. How did you hear about this Open House? (please select one option)

☐ Newsletter

☒ Telephone Call

☒ Word of Mouth

☐ Other: _____

2. Were you provided with enough information at this Open House to understand the purpose of the Master Land Use Plan for our Reserve Lands and the Lands Set Aside?

☒ Yes

☐ Somewhat

☐ No

Please explain why: Can always learn more, more conversation.

3. Please provide any comments on the Master Land Use Plan project, especially about how we should be planning our Reserve Lands and the Lands Set Aside to achieve our vision for the future:

- Plan well for all residential, commercial etc.

- Use of renewable resources.

- Use of local resources.

- ec. Dev. for ^{Self} sustainability.

Thank you for your input!

Please place your completed form in the comment box.

Audrey Guppy

Land Code Implementation Coordinator

landcode@temagamifirstnation.ca



Comment Form

Your input is important for the development of the Master Land Use Plan for our Reserve Lands and the Lands Set Aside. Please take a moment to fill out this comment form.

1. How did you hear about this Open House? (please select one option)

☐ Newsletter

☐ Telephone Call

☐ Word of Mouth

☒ Other: Facebook

2. Were you provided with enough information at this Open House to understand the purpose of the Master Land Use Plan for our Reserve Lands and the Lands Set Aside?

☐ Yes

☒ Somewhat

☐ No

Please explain why: I wasn't really in a learning state-of-mind

3. Please provide any comments on the Master Land Use Plan project, especially about how we should be planning our Reserve Lands and the Lands Set Aside to achieve our vision for the future:

- We should always consider future generations in any and all decisions we make
- Fish hatchery
- Better planned roads.

Thank you for your input!

Please place your completed form in the comment box.

Audrey Guppy
Land Code Implementation Coordinator
landcode@temagamifirstnation.ca